


VR220

SOUTH CAROLINA VOTING HISTORY AND STATISTICS
DEMOCRATIC STATISTICS BY CONGRESSIONAL DISTRICT
ELECTION 11176 06/08/2004 - 2004 STATEWIDE DEM & REP PRIMARY

08/30/04

PAGE 1

CONGRESSIONAL DISTRICT	TOTAL VOTED	BLK/AA	WHITE	HISPANIC	ASIAN	NAT AMR	OTHER
01	12,097	7,699	4,351	17	11	8	11
02	20,872	11,434	9,330	35	41	8	24
03	15,976	8,409	7,537	8	11	4	7
04	18,031	8,546	9,400	47	14	7	17
05	45,820	19,543	26,023	30	27	172	25
06	71,492	50,592	20,730	36	52	40	42
STATE TOTAL	184,288	106,223	77,371	173	156	239	126



SOUTH CAROLINA VOTING HISTORY AND STATISTICS
 DEMOCRATIC STATISTICS BY CONGRESSIONAL DISTRICT
 ELECTION 11176 06/08/2004 - 2004 STATEWIDE DEM & REP PRIMARY

CONGRESSIONAL DISTRICT 01

 COUNTY 08-BERKELEY
 PRECINCT CODE


PRECINCT CODE	PRECINCT NAME	TOTAL VOTED	BLK/AA	WHITE	HISPANIC	ASIAN	NAT AMR	OTHER
005	BOULDER BLUFF 1	38	30	7	1			
006	BOULDER BLUFF 2	27	15	12				
008	CARNES CROSS RD 1	20	3	17				
009	CARNES CROSS RD 2	15	5	10				
011	CROSS	1		1				
013	DEVON FOREST	33	19	13				1
015	GOOSE CREEK 1	37	26	11				
016	GOOSE CREEK 2	35	22	13				
017	GOOSE CREEK 3	3	1		1			1
018	HANAHAH 1	23	7	16				
019	HANAHAH 2	17	3	14				
020	HANAHAH 3	20	2	17	1			
021	HANAHAH 4	23	9	14				
022	HILTON CROSS RD	1		1				
023	HOWE HALL	42	27	15				
026	LEBANON	14	10	4				
029	MONCKS CORNER 1	76	61	14			1	
030	MONCKS CORNER 2	100	86	14				
031	MONCKS CORNER 3	69	63	6				
032	MONCKS CORNER 4	37	27	10				
033	PIMLICO	6	5	1				
034	PINOPOLIS	32	15	17				
036	SANGAREE 1	8	6	2				
037	SANGAREE 2	27	18	9				
038	SANGAREE 3	21	9	11	1			
041	STRATFORD 1	21	9	11	1			
042	STRATFORD 2	6	4	2				
043	STRATFORD 3	3	2	1				
044	STRATFORD 4	19	11	6	1		1	
045	WASSAMASSAW 1	111	108	3				
046	WASSAMASSAW 2	60	46	14				
047	WESTVIEW 1	19	7	12				
048	WESTVIEW 2	17	6	10		1		
049	WESTVIEW 3	13	3	10				
050	WHITESVILLE	63	53	10				

COUNTY TOTAL

1,057	718	328	6	1	2	2
-------	-----	-----	---	---	---	---

 COUNTY 10-CHARLESTON
 PRECINCT CODE

PRECINCT CODE	PRECINCT NAME	TOTAL VOTED	BLK/AA	WHITE	HISPANIC	ASIAN	NAT AMR	OTHER
004	AWENDAW	45	41	4				
007	CHRIST CHURCH 3	30	14	16				
008	CHRIST CHURCH 4	43	38	5				
009	CHRIST CHURCH 5	85	49	36				
010	CHRIST CHURCH 6	68	14	54				
012	CHRIST CHURCH 8A	10		10				
013	CHRIST CHURCH 8B	6		6				
014	CHRIST CHURCH 8C	20	2	18				
015	CHRIST CHURCH 8D	6		6				




SOUTH CAROLINA VOTING HISTORY AND STATISTICS
 DEMOCRATIC STATISTICS BY CONGRESSIONAL DISTRICT
 ELECTION 11176 06/08/2004 - 2004 STATEWIDE DEM & REP PRIMARY

CONGRESSIONAL DISTRICT 01

COUNTY 10-CHARLESTON
 PRECINCT CODE

PRECINCT CODE	PRECINCT NAME	TOTAL VOTED	BLK/AA	WHITE	HISPANIC	ASIAN	NAT AMR	OTHER
016	CHRIST CHURCH 9A	30	15	15				
017	CHRIST CHURCH 9B	20	8	12				
018	MT. PLEASANT 1	15	1	14				
019	MT. PLEASANT 2	23	9	14				
020	MT. PLEASANT 3	12		12				
021	MT. PLEASANT 4	4		4				
022	MT. PLEASANT 5	17	5	12				
023	MT. PLEASANT 6	19	6	13				
024	MT. PLEASANT 7	12	6	5		1		
025	MT. PLEASANT 8	13	3	10				
027	MT. PLEASANT 9B	8		8				
028	MT. PLEASANT 10	6		6				
029	MT. PLEASANT 11	6		6				
032	SULLIVANS ISLAND	40	1	38		1		
033	CHARLESTON 1	21		21				
034	CHARLESTON 2	31		31				
039	CHARLESTON 6	16		15				1
040	CHARLESTON 7	30		29	1			
041	CHARLESTON 8	15	9	6				
043	CHARLESTON 10	28	23	5				
071	N. CHARLESTON 6	26	16	10				
078	N. CHARLESTON 12A	43	40	3				
081	N. CHARLESTON 13B	51	41	10				
082	N. CHARLESTON 14A	17	16	1				
083	N. CHARLESTON 14B	20	16	4				
085	N. CHARLESTON 16	26	26					
094	N. CHARLESTON 27	46	46					
097	N. CHARLESTON 30	22	21	1				
098	N. CHARLESTON 31	14	9	5				
099	N. CHARLESTON 32	99	86	12	1			
101	N. CHARLESTON 33B	33	26	7				
102	DEER PARK 1A	13	10	3				
103	DEER PARK 1B	18	3	15				
104	DEER PARK 2A	26	18	7	1			
105	DEER PARK 2B	8	6	2				
106	DEER PARK 2C	19	8	10		1		
107	DEER PARK 3	15	15					
110	LINCOLNVILLE	26	25	1				
111	ST. ANDREWS 1	48	37	11				
112	ST. ANDREWS 2	82	72	10				
113	ST. ANDREWS 3	106	103	3				
114	ST. ANDREWS 4	19	1	18				
115	ST. ANDREWS 5	54		54				
116	ST. ANDREWS 6	31	1	29				1
117	ST. ANDREWS 8	17		17				
118	ST. ANDREWS 9	16	4	11	1			
119	ST. ANDREWS 10	12	6	6				
120	ST. ANDREWS 11	84	82	2				
121	ST. ANDREWS 12	112	107	5				
122	ST. ANDREWS 13	71	62	9				
123	ST. ANDREWS 14	72	42	30				



SOUTH CAROLINA VOTING HISTORY AND STATISTICS
 DEMOCRATIC STATISTICS BY CONGRESSIONAL DISTRICT
 ELECTION 11176 06/08/2004 - 2004 STATEWIDE DEM & REP PRIMARY

CONGRESSIONAL DISTRICT 01

 COUNTY 10-CHARLESTON
 PRECINCT CODE

PRECINCT CODE	PRECINCT NAME	TOTAL VOTED	BLK/AA	WHITE	HISPANIC	ASIAN	NAT AMR	OTHER
124	ST. ANDREWS 15	10	2	8				
125	ST. ANDREWS 16	24	5	19				
126	ST. ANDREWS 17	37	6	31				
127	ST. ANDREWS 18	16	5	11				
128	ST. ANDREWS 19	31	22	9				
130	ST. ANDREWS 20B	32	27	5				
131	ST. ANDREWS 21	65	59	5	1			
132	ST. ANDREWS 22	29	28	1				
133	ST. ANDREWS 23	22	11	11				
134	ST. ANDREWS 24	68	59	9				
135	ST. ANDREWS 25	38	32	6				
136	ST. ANDREWS 26	16	7	9				
137	ST. ANDREWS 27A	17	7	10				
138	ST. ANDREWS 27B	15	9	6				
139	ST. ANDREWS 28	19	7	11	1			
142	ST. ANDREWS 31A	30	21	8	1			
143	ST. ANDREWS 31B	13	9	4				
144	ST. ANDREWS 31C	41	31	9				1
145	ST. ANDREWS 32A	8	5	3				
149	JAMES ISLAND 3	84	80	4				
152	JAMES ISLAND 6	43	30	13				
153	JAMES ISLAND 7	32	5	27				
154	JAMES ISLAND 8	51	33	18				
155	JAMES ISLAND 9	12	6	6				
156	JAMES ISLAND 10	12	4	8				
157	JAMES ISLAND 11	15	6	9				
158	JAMES ISLAND 12	16	1	15				
159	JAMES ISLAND 13	21	2	19				
160	JAMES ISLAND 14	11	2	9				
161	JAMES ISLAND 15	35	12	23				
162	JAMES ISLAND 17	10	3	7				
163	JAMES ISLAND 19	19	7	12				
164	JAMES ISLAND 20	33	16	17				
165	JAMES ISLAND 22	22		22				
174	WADMALAW ISLAND 1	60	48	12				
175	WADMALAW ISLAND 2	147	139	8				
177	JOHNS ISLAND 2	35	23	12				
179	JOHNS ISLAND 4	36	33	2				1
180	KIAWAH ISLAND	28		28				
181	TOWN OF SEABROOK	26	3	23				
182	CHARLESTON 3A	32	1	31				
183	CHARLESTON 3B	18	3	14		1		
184	FOLLY BEACH 1	20	1	19				
185	FOLLY BEACH 2	16		16				
188	ST. PAULS 3	4	1	3				
189	ST. PAULS 4	86	77	9				
190	ST. PAULS 5	16	15	1				
191	ST. PAULS 6	58	50	8				
200	MCCLELLANVILLE	50	43	7				
201	CHRIST CHURCH 1A	7		7				
202	CHRIST CHURCH 1B	43	29	14				



SOUTH CAROLINA VOTING HISTORY AND STATISTICS
 DEMOCRATIC STATISTICS BY CONGRESSIONAL DISTRICT
 ELECTION 11176 06/08/2004 - 2004 STATEWIDE DEM & REP PRIMARY

CONGRESSIONAL DISTRICT 01

 COUNTY 10-CHARLESTON
 PRECINCT CODE

PRECINCT CODE	PRECINCT NAME	TOTAL VOTED	BLK/AA	WHITE	HISPANIC	ASIAN	NAT AMR	OTHER
203	CHRIST CHURCH 2A	33	4	29				
204	CHRIST CHURCH 2B	40	29	10		1		
205	CHRIST CHURCH 7A	15	3	12				
206	CHRIST CHURCH 7B	14		14				
207	CHRIST CHURCH 7C	61	35	26				
208	MT. PLEASANT 9C	8		8				
209	MT. PLEASANT 9D	6		6				
210	ISLE OF PALMS 1A	14		14				
211	ISLE OF PALMS 1B	23		23				
212	ISLE OF PALMS 1C	19		19				
213	CHARLESTON 4A	49	19	30				
214	CHARLESTON 9A	25	25					
215	CHARLESTON 11A	59	43	15	1			
216	CHARLESTON 12A	29	13	15	1			
217	CHARLESTON 13A	23	21	2				
227	N. CHARLESTON 12C	69	57	12				
228	N. CHARLESTON 15A	35	22	13				
231	N. CHARLESTON 28A	37	26	11				
232	LADSON	23	18	5				
233	ST. ANDREWS 29A	19	9	10				
234	ST. ANDREWS 29B	27	15	12				
235	ST. ANDREWS 30A	19	15	4				
236	ST. ANDREWS 32C	55	16	39				
237	ST. ANDREWS 32D	18	10	8				
238	JAMES ISLAND 1A	134	120	14				
239	JAMES ISLAND 5A	14	2	12				
240	JAMES ISLAND 5B	7	4	3				
241	JOHNS ISLAND 1A	53	33	19				1
242	JOHNS ISLAND 1B	64	55	9				
243	JOHNS ISLAND 3A	33	26	7				
244	JOHNS ISLAND 3B	34	32	2				

COUNTY TOTAL

4,613	2,866	1,728	9	5	5
-------	-------	-------	---	---	---

 COUNTY 18-DORCHESTER
 PRECINCT CODE

PRECINCT CODE	PRECINCT NAME	TOTAL VOTED	BLK/AA	WHITE	HISPANIC	ASIAN	NAT AMR	OTHER
038	COASTAL	40	28	12				
039	TROLLEY	29	3	26				
040	TRANQUIL	19	11	7				1
041	BEECH HILL	23	9	13				1
042	FLOWERTOWN	18	11	7				
043	KNIGHTSVILLE	7	5	2				
044	CLEMSON	24	10	14				
045	GERMANTOWN	12	5	7				
046	GREENWAVE	24	8	15			1	
047	NEWINGTON	12	1	11				
048	CAROLINA	54	52	2				
049	DORCHESTER	19	8	11				
050	ARCHDALE	30	21	9				



SOUTH CAROLINA VOTING HISTORY AND STATISTICS
 DEMOCRATIC STATISTICS BY CONGRESSIONAL DISTRICT
 ELECTION 11176 06/08/2004 - 2004 STATEWIDE DEM & REP PRIMARY

CONGRESSIONAL DISTRICT 01

COUNTY 18-DORCHESTER
 PRECINCT CODE

PRECINCT CODE	PRECINCT NAME	TOTAL VOTED	BLK/AA	WHITE	HISPANIC	ASIAN	NAT AMR	OTHER
052	STALLSVILLE	13	8	5				
055	SPANN	12	6	6				
056	NORTH SUMMERVILLE	8	4	4				
057	TUPPERWAY	28	11	17				
058	IRONGATE	23	5	18				
060	GREENHURST	10	5	5				
061	ASHBOROUGH E	13	9	4				
062	ASHBOROUGH W	8	5	3				
063	ASHLEY RIVER	39	21	17	1			
064	WINDSOR	22	17	4			1	

COUNTY TOTAL 487 263 219 1 2 2

COUNTY 22-GEORGETOWN
 PRECINCT CODE

PRECINCT CODE	PRECINCT NAME	TOTAL VOTED	BLK/AA	WHITE	HISPANIC	ASIAN	NAT AMR	OTHER
104	BLACK RIVER	62	26	36				
105	BROWN'S FERRY	1	1					
106	CARVER'S BAY	13	5	8				
108	CHOPPEE	3	3					
109	DREAMKEEPERS	285	281	4				
111	GEORGETOWN #1	168	131	36				1
112	GEORGETOWN #3	309	291	17		1		
113	GEORGETOWN #4	46	38	8				
114	GEORGETOWN #5	142	104	38				
115	PEE DEE	134	133	1				
116	KENSINGTON	65	33	32				
117	MURRELLS INLET 1	40	9	30		1		
118	MURRELLS INLET 2	88	58	30				
119	MURRELLS INLET 3	52	32	20				
120	MURRELLS INLET 4	14		14				
121	MYERSVILLE	93	92	1				
122	PAWLEYS ISL 1	85	22	63				
123	PAWLEYS ISL 2	233	177	55				1
124	PAWLEYS ISL 3	89	27	62				
125	PAWLEYS ISL 4	59	9	50				
126	PAWLEYS ISL 5	43	6	37				
127	PENNY ROYAL	51	46	5				
128	PLANTERSVILLE	253	243	10				
131	SAMPIT	41	34	7				
132	SANTEE	5	5					
133	SPRING GULLY	220	197	23				
134	WINYAH BAY	70	45	25				

COUNTY TOTAL 2,664 2,048 612 2 2

COUNTY 26-HORRY
 PRECINCT CODE

PRECINCT NAME TOTAL VOTED BLK/AA WHITE HISPANIC ASIAN NAT AMR OTHER



SOUTH CAROLINA VOTING HISTORY AND STATISTICS
 DEMOCRATIC STATISTICS BY CONGRESSIONAL DISTRICT
 ELECTION 11176 06/08/2004 - 2004 STATEWIDE DEM & REP PRIMARY

CONGRESSIONAL DISTRICT 01

COUNTY 26-HORRY

PRECINCT CODE	PRECINCT NAME	TOTAL VOTED	BLK/AA	WHITE	HISPANIC	ASIAN	NAT AMR	OTHER
101	ADRIAN	22	16	6				
102	ALLSBROOK	5	2	3				
103	ATLANTIC BEACH	15	15					
104	AYNOR	27	23	4				
105	BAYBORO	52	41	11				
106	BROOKSVILLE	94	65	29				
107	BROWNWAY	10	3	7				
108	BURGESS	38	3	35				
109	CAROLINA FOREST	21	2	19				
110	CEDAR GROVE	5	1	4				
111	CHERRY GROVE #1	14	3	11				
112	CHERRY GROVE #2	17	8	9				
113	COASTAL CAROLINA	11	2	9				
114	COASTAL LANE #1	52	47	5				
115	COASTAL LANE #2	18	13	5				
116	COOL SPRINGS	4	1	3				
117	CRESCENT	11		11				
118	DAISY	8	5	3				
119	DEERFIELD	36	2	34				
120	DOGBLUFF	5		5				
121	DOGWOOD	53	44	9				
122	DUNES #1	19		19				
123	DUNES #2	18		18				
124	DUNES #3	7		7				
125	EAST CONWAY	20	8	12				
126	EAST LORIS	108	55	53				
127	EBENEZER	32	11	21				
128	EMERALD FOREST	10	6	4				
129	ENTERPRISE	9	3	6				
130	FLOYDS	10	3	7				
131	FORESTBROOK	26	5	21				
132	FOUR MILE	15	9	6				
133	GALIVANTS FERRY	16	3	13				
134	GARDEN CITY #1	30		30				
135	GARDEN CITY #2	7		7				
136	GARDEN CITY #3	10		10				
137	GARDEN CITY #4	45		45				
138	GLENNS BAY	19		19				
139	GREEN SEA	39	29	10				
140	GURLEY	9	7	2				
141	HICKORY GROVE	60	6	51	1		2	
142	HICKORY HILL	1		1				
143	HOMEWOOD	26	18	8				
144	HORRY	7	3	4				
145	INLAND	24	20	4				
146	JACKSON BLUFF	6	1	5				
147	JAMESTOWN	77	61	16				
148	JERNIGANS CROSS ROADS	41	9	32				
149	JET PORT	31	4	27				
150	JORDANVILLE	2		2				
151	JOYNER SWAMP	10	3	7				



SELVR220

SOUTH CAROLINA VOTING HISTORY AND STATISTICS
DEMOCRATIC STATISTICS BY CONGRESSIONAL DISTRICT
ELECTION 11176 06/08/2004 - 2004 STATEWIDE DEM & REP PRIMARY

08/30/04

PAGE 7

CONGRESSIONAL DISTRICT 01

COUNTY 26-HORRY
PRECINCT CODE

PRECINCT CODE	PRECINCT NAME	TOTAL VOTED	BLK/AA	WHITE	HISPANIC	ASIAN	NAT AMR	OTHER
152	JUNIPER BAY	7	3	4				
153	LAKE PARK	26	3	23				
154	LEON	109	95	14				
155	LITTLE RIVER #1	23	5	18				
156	LITTLE RIVER #2	51	26	25				
157	LIVE OAK	8	5	3				
158	MAPLE	27	17	10				
159	MARLOWE	61	19	42				
160	METHODIST REHOBETH	2		2				
162	MT OLIVE	9	9					
163	MT VERNON	5	2	3				
164	MYRTLEWOOD #1	17	1	16				
165	MYRTLEWOOD #2	49	1	47		1		
166	MYRTLEWOOD #3	12		12				
167	NIXONS CROSS RD #1	116	80	36				
168	NIXONS CROSS RD #2	60	39	21				
169	NORTH CONWAY #1	12	5	7				
170	NORTH CONWAY #2	9	2	7				
171	NORTON	2		2				
172	OCEAN DRIVE #1	24	1	23				
173	OCEAN DRIVE #2	29	1	28				
174	OCEAN FOREST #1	26		26				
175	OCEAN FOREST#2	32		32				
176	OCEAN FOREST #3	19		19				
177	PAWLEYS SWAMP	13		13				
178	PLEASANT VIEW	6	4	2				
179	POPLAR HILL	7	6	1				
180	PORT HARRELSON	192	191	1				
181	RACEPATH #1	84	80	4				
182	RACEPATH #2	118	112	6				
183	RED BLUFF	50	44	6				
185	RED HILL #2	49	1	48				
186	SALEM	16	1	14			1	
187	SEA OATS #1	19	5	14				
188	SEA OATS #2	8	2	6				
189	SEA WINDS	24	10	14				
190	SHELL	5	1	4				
191	SOCASTEE #1	18	6	12				
192	SOCASTEE #2	5		5				
193	SOCASTEE #3	26	5	21				
194	SPRING BRANCH	7	6	1				
195	SURFSIDE #1	24		24				
196	SURFSIDE #2	11		11				
197	SURFSIDE #3	14	2	12				
198	SURFSIDE #4	35	1	33		1		
199	SWEET HOME	63	42	20			1	
200	TAYLORSVILLE	4	1	3				
201	TILLY SWAMP	4	2	2				
202	TODDVILLE	11	6	5				
203	WAMPEE	291	275	15				
204	WEST CONWAY	18	9	9		1		



III
SELVR220

SOUTH CAROLINA VOTING HISTORY AND STATISTICS
DEMOCRATIC STATISTICS BY CONGRESSIONAL DISTRICT
ELECTION 11176 06/08/2004 - 2004 STATEWIDE DEM & REP PRIMARY

08/30/04

PAGE 8

CONGRESSIONAL DISTRICT 01

COUNTY 26-HORRY
PRECINCT CODE

PRECINCT NAME

TOTAL VOTED

BLK/AA

WHITE

HISPANIC

ASIAN

NAT AMR

OTHER

205	WEST LORIS
206	WHITE OAK
207	WILD WING
208	WINDY HILL

131	113	18				
2		2				
11	4	7				
23	1	22				

COUNTY TOTAL

3,276	1,804	1,464	1	3	4	
-------	-------	-------	---	---	---	--

CONGRESSIONAL DISTRICT TOTAL

12,097	7,699	4,351	17	11	8	11
--------	-------	-------	----	----	---	----

III



SOUTH CAROLINA VOTING HISTORY AND STATISTICS
DEMOCRATIC STATISTICS BY CONGRESSIONAL DISTRICT
ELECTION 11176 06/08/2004 - 2004 STATEWIDE DEM & REP PRIMARY

CONGRESSIONAL DISTRICT 02

COUNTY 02-AIKEN

PRECINCT CODE	PRECINCT NAME	TOTAL VOTED	BLK/AA	WHITE	HISPANIC	ASIAN	NAT AMR	OTHER
005	AIKEN NO. 5	44	34	10				
006	AIKEN NO. 6	2		2				
013	COLLEGE ACRE 13	8	4	4				
022	MONTMORENCI 22	22	7	15				
024	NEW HOLLAND 24	10	5	5				
030	OAK GROVE NO 30	4	3	1				
031	PERRY NO. 31	22	14	8				
032	SALLEY NO.32	36	31	5				
033	SHAWS FORK 33	7	4	3				
034	SHILOH NO. 34	5	1	4				
036	TABERNACLE 36	19	16	3				
039	WAGENER NO. 39	44	40	3				1
042	WHITE POND 42	24	18	6				
043	WINDSOR NO. 43	6	2	4				
056	COUCHTON NO. 56	28	20	8				
057	REDD'S BRANCH 57	9	3	6				
064	CEDAR CREEK NO.64	48	14	34				
072	LEVELS NO.72	25	11	14				

COUNTY TOTAL 363 227 135 1


COUNTY 03-ALLENDALE

PRECINCT CODE	PRECINCT NAME	TOTAL VOTED	BLK/AA	WHITE	HISPANIC	ASIAN	NAT AMR	OTHER
001	ALLENDALE NO. 1	28	16	12				
002	ALLENDALE NO. 2	24	22	2				
003	FAIRFAX NO. 1	15	10	5				
004	FAIRFAX NO. 2	45	41	4				
005	MARTIN	21	20	1				
006	SYCAMORE	9	9					
007	ULMER	3	3					
008	WOODS	29	24	5				

COUNTY TOTAL 174 145 29

COUNTY 06-BARNWELL

PRECINCT CODE	PRECINCT NAME	TOTAL VOTED	BLK/AA	WHITE	HISPANIC	ASIAN	NAT AMR	OTHER
001	BARNWELL 1	10	6	4				
002	BARNWELL 2	22	20	2				
003	BARNWELL 3	17	8	9				
004	BARNWELL 4	16	9	7				
005	BLACKVILLE 1	23	21	2				
006	BLACKVILLE 2	18	13	5				
007	ELKO	21	14	7				
009	KLINE	8	6	2				
010	HEALING SPRINGS	14	14					
011	HILDA	6	1	5				
012	SNELLING	23	9	14				



SOUTH CAROLINA VOTING HISTORY AND STATISTICS
 DEMOCRATIC STATISTICS BY CONGRESSIONAL DISTRICT
 ELECTION 11176 06/08/2004 - 2004 STATEWIDE DEM & REP PRIMARY

CONGRESSIONAL DISTRICT 02

 COUNTY 06-BARNWELL
 PRECINCT CODE

PRECINCT CODE	PRECINCT NAME	TOTAL VOTED	BLK/AA	WHITE	HISPANIC	ASIAN	NAT AMR	OTHER
013	WILLISTON 1	24	21	3				
014	WILLISTON 2	5	2	3				
015	WILLISTON 3	5	3	2				
COUNTY TOTAL		212	147	65				

 COUNTY 07-BEAUFORT
 PRECINCT CODE

PRECINCT CODE	PRECINCT NAME	TOTAL VOTED	BLK/AA	WHITE	HISPANIC	ASIAN	NAT AMR	OTHER
102	BEAUFORT NO. 1	42	41	1				
103	BEAUFORT NO. 2	21	5	16				
104	BEAUFORT NO. 3	18		18				
105	BLUFFTON 1A	18	13	5				
106	BURTON NO. 1-A	24	18	6				
107	BURTON NO. 1-B	40	39	1				
108	BURTON 2A	11	8	3				
109	BURTON NO. 3	9	5	4				
110	CHECHESSEE	18	4	14				
111	DALE LOBECO	193	169	24				
112	DAUFUSKIE	5	3	2				
113	HILTON HEAD 1A	10	6	4				
114	HILTON HEAD 2A	30	3	27				
115	HILTON HEAD 3	8	3	5				
116	HILTON HEAD 4A	22		22				
117	HILTON HEAD 5A	23		23				
118	HILTON HEAD 6A	44	2	42				
119	HILTON HEAD 7A	20	4	16				
120	HILTON HEAD 8A	1		1				
121	HILTON HEAD 9A	14		14				
122	HILTON HEAD 10	10	7	3				
123	HILTON HEAD 11	20		20				
124	HILTON HEAD 12	33		33				
125	HILTON HEAD 13	12	2	10				
126	HILTON HEAD 14	26		26				
127	HILTON HEAD 15A	16	2	14				
128	LADYS ISLAND 1-A	21	17	4				
129	LADYS ISLAND 1-B	23	8	14	1			
130	MOSSY OAKS 1A	8	2	6				
131	MOSSY OAKS NO. 2	14	11	2		1		
132	PORT ROYAL 1	21	7	14				
133	SEABROOK 1	25	21	3				1
134	SHELDON 1	147	105	42				
135	ST. HELENA 1-A	41	38	3				
136	ST. HELENA 1-B	68	66	2				
137	ST. HELENA 2A	19	13	6				
138	BLUFFTON 2A	6	1	5				
139	BURTON #2B	11	11					
140	BURTON #2C	22	18	4				
141	HILTON HEAD 6B	4	2	2				
142	HILTON HEAD 15B	10		10				



SOUTH CAROLINA VOTING HISTORY AND STATISTICS
DEMOCRATIC STATISTICS BY CONGRESSIONAL DISTRICT
ELECTION 11176 06/08/2004 - 2004 STATEWIDE DEM & REP PRIMARY

CONGRESSIONAL DISTRICT 02

COUNTY 07-BEAUFORT
PRECINCT CODE

PRECINCT CODE	PRECINCT NAME	TOTAL VOTED	BLK/AA	WHITE	HISPANIC	ASIAN	NAT AMR	OTHER
143	LADY'S ISLAND #2A	12	3	9				
144	LADY'S ISLAND #3A	22	14	8				
145	MOSSY OAKS #1B	22	7	15				
146	PORT ROYAL #2	19	12	7				
147	ST. HELENA #2B	41	35	6				
148	ST. HELENA #2C	25		25				
149	SEABROOK #2	102	88	14				
150	SEABROOK #3	130	111	19				
151	SHELDON #2	180	168	10		1		1
152	BLUFFTON 3A	17		17				
153	HILTON HEAD 5B	20	1	19				
154	HILTON HEAD 4B	36	2	33		1		
155	HILTON HEAD 8-B	17		17				
156	HILTON HEAD 9-B	2		2				
157	BLUFFTON 4A	4		4				
158	BURTON 1-C	34	28	5	1			
159	HILTON HEAD 7-B	7		7				
160	HILTON HEAD 4-C	22		22				
161	ST. HELENA 1-C	29	9	20				
162	HILTON HEAD 2-B	7	3	4				
163	HILTON HEAD 5-C	27		27				
164	LADY'S ISLAND 3B	8		8				
165	SUN CITY 1A	42	3	39				
166	BLUFFTON 1B	7	2	5				
167	HILTON HEAD 4D	31	2	29				
169	SUN CITY 2	35	3	32				
170	SUN CITY 3	73	4	69				
171	BLUFFTON 1C	6		6				
172	BLUFFTON 2B	10	2	8				
173	BLUFFTON 2C	3	1	2				
174	BLUFFTON 3B	5		5				
175	BLUFFTON 4B	8		7	1			
176	HILTON HEAD 1B	19	14	5				
177	LADYS ISLAND 2B	16	8	8				
178	SUN CITY 1B	35	9	26				

COUNTY TOTAL 2,201 1,183 1,010 3 3 2

COUNTY 09-CALHOUN
PRECINCT CODE

PRECINCT CODE	PRECINCT NAME	TOTAL VOTED	BLK/AA	WHITE	HISPANIC	ASIAN	NAT AMR	OTHER
001	BETHEL	289	47	242				
003	CENTER HILL	146	63	82				1
005	DIXIE	86	51	35				
006	FALL BRANCH	140	29	111				
010	MURPH MILL	129	65	64				
011	SANDY RUN	240	25	215				

COUNTY TOTAL 1,030 280 749 1

COUNTY 25-HAMPTON



PRECINCT CODE

PRECINCT NAME

TOTAL VOTED

BLK/AA

WHITE HISPANIC

ASIAN

NAT AMR

OTHER

III



SOUTH CAROLINA VOTING HISTORY AND STATISTICS
 DEMOCRATIC STATISTICS BY CONGRESSIONAL DISTRICT
 ELECTION 11176 06/08/2004 - 2004 STATEWIDE DEM & REP PRIMARY

CONGRESSIONAL DISTRICT 02

COUNTY 25-HAMPTON
 PRECINCT CODE

PRECINCT CODE	PRECINCT NAME	TOTAL VOTED	BLK/AA	WHITE	HISPANIC	ASIAN	NAT AMR	OTHER
001	BRUNSON	131	80	51				
002	HAMPTON NO. 1	157	91	66				
003	HAMPTON CTHSE 2	297	92	204		1		
004	VARNVILLE	300	172	128				
005	EARLY BRANCH	84	74	9		1		
006	GARNETT	27	25	2				
007	ESTILL	491	378	113				
009	BONNETT	96	38	58				
010	FURMAN	102	61	41				
011	SCOTIA	78	64	14				
013	YEMASSEE	106	93	13				
014	HORSE GALL	13		13				
015	RIVERS MILL	16	12	4				
016	HOPEWELL	40	7	33				
017	CROCKET-MILEY	84	39	45				
018	CUMMINGS	161	131	30				
019	BLACK CREEK	50	6	43		1		
021	GIFFORD	52	52					

COUNTY TOTAL

2,285 1,415 867 3

COUNTY 27-JASPER
 PRECINCT CODE

PRECINCT CODE	PRECINCT NAME	TOTAL VOTED	BLK/AA	WHITE	HISPANIC	ASIAN	NAT AMR	OTHER
101	COOSAWHATCHIE	264	201	63				
102	GILLISONVILLE	222	114	108				
103	GRAHAMVILLE 1	345	136	207		2		
104	GRAHAMVILLE 2	509	380	129				
105	GRAYS	190	36	154				
106	HARDEEVILLE 1	257	129	125	3			
107	HARDEEVILLE 2	203	132	70				1
108	LEVY	333	258	74				1
109	OKATIE	66	55	11				
110	PINELAND	194	185	9				
111	RIDGELAND 1	396	48	344		4		
112	RIDGELAND 2	296	98	196	2			
113	TILLMAN	200	137	63				
114	RIDGELAND 3	183	45	137		1		

COUNTY TOTAL

3,658 1,954 1,690 5 7 2

COUNTY 32-LEXINGTON
 PRECINCT CODE

PRECINCT CODE	PRECINCT NAME	TOTAL VOTED	BLK/AA	WHITE	HISPANIC	ASIAN	NAT AMR	OTHER
001	BATESBURG	41	34	7				
002	MIMS	7	6	1				
003	LAKE MURRAY	26	4	22				
004	MOUNT HOREB	12		12				
005	OLD BARNWELL RD	19	8	11				



SOUTH CAROLINA VOTING HISTORY AND STATISTICS
 DEMOCRATIC STATISTICS BY CONGRESSIONAL DISTRICT
 ELECTION 11176 06/08/2004 - 2004 STATEWIDE DEM & REP PRIMARY

CONGRESSIONAL DISTRICT 02

COUNTY 32-LEXINGTON
 PRECINCT CODE

PRECINCT CODE	PRECINCT NAME	TOTAL VOTED	BLK/AA	WHITE	HISPANIC	ASIAN	NAT AMR	OTHER
006	BEULAH CHURCH	9		9				
007	GILBERT	10	1	9				
008	POND BRANCH	10	4	6				
009	SEVEN OAKS	18	6	12				
010	RIDGE ROAD	19		19				
011	SUMMIT	14	4	10				
012	LEESVILLE	38	19	19				
013	RED BANK SOUTH	14	1	12		1		
014	EMMANUEL CHURCH	9	1	8				
015	HOLLOW CREEK	9	4	5				
016	BOILING SPRINGS	16	4	12				
017	EDMUND	28	5	23				
018	RED BANK	19	9	10				
019	ROUND HILL	8	1	7				
020	FAIRVIEW	8		8				
021	QUAIL HOLLOW	22	3	19				
022	PELION	12	2	10				
023	MACK-EDISTO	4	2	2				
024	SWANSEA	68	51	17				
025	SANDY RUN	14	11	3				
026	GASTON #1	6	2	4				
027	SHARPE'S HILL	11	2	9				
028	CHAPIN	15	6	9				
029	LEAPHART ROAD	12	5	7				
030	WESTOVER	30	4	25		1		
031	EDENWOOD	27	13	14				
032	CROMER	35	12	23				
033	LEXINGTON NO. 1	12		12				
034	LEXINGTON NO. 2	30	14	16				
035	CAYCE WARD NO.1	18	6	12				
036	CAYCE WARD NO.2	33	24	9				
037	CAYCE WARD NO.3	14	4	10				
038	CHALK HILL	64	56	8				
039	CONGAREE	18	3	15				
040	HOOK'S STORE	35	21	14				
041	SALUDA RIVER	26	5	21				
042	SPRINGDALE	25	5	20				
043	TN OF PINERIDGE	21	10	11				
044	W COLUMBIA NO 1	11	3	8				
045	W COLUMBIA NO 2	41	38	3				
046	W COLUMBIA NO 3	11		10		1		
047	W COLUMBIA NO 4	15	3	12				
048	IRMO	42	22	19		1		
049	CHALLEDON	28	18	10				
050	WHITEHALL	67	28	39				
051	GARDENDALE	11	9	2				
052	WOODLAND HILLS	31	17	13		1		
053	PINEVIEW	12	3	8			1	
054	QUAIL VALLEY	29	10	19				
055	CAYCE WARD 2-A	23	16	7				
056	BARR ROAD	19	7	12				



SOUTH CAROLINA VOTING HISTORY AND STATISTICS
DEMOCRATIC STATISTICS BY CONGRESSIONAL DISTRICT
ELECTION 11176 06/08/2004 - 2004 STATEWIDE DEM & REP PRIMARY

CONGRESSIONAL DISTRICT 02

COUNTY 32-LEXINGTON
PRECINCT CODE

PRECINCT CODE	PRECINCT NAME	TOTAL VOTED	BLK/AA	WHITE	HISPANIC	ASIAN	NAT AMR	OTHER
057	COLDSTREAM	21	7	14				
058	GRENADIER	37	20	17				
059	ST. MICHAEL	19	4	15				
060	MURRAYWOOD	24	12	12				
061	AMICKS FERRY	35	1	34				
062	BUSH RIVER	21	10	11				
063	DUTCHMAN SHORES	23		23				
064	PILGRIM CHURCH	9	1	8				
065	WHITE KNOLL	24	14	10				
066	FAITH CHURCH	11		11				
067	KITTI WAKE	31	20	9	1			1
068	PROVIDENCE CHURCH	25		24		1		
069	BOILING SPRINGS SOUTH	10	1	9				
070	LEXINGTON #3	20		20				
071	LEXINGTON #4	24	6	18				
072	MIDWAY	8		8				
073	PARK ROAD	26	6	19		1		
074	SPRINGDALE SOUTH	7	2	5				
075	GASTON #2	35	11	24				

COUNTY TOTAL 1,636 661 965 6 2 1 1

COUNTY 38-ORANGEBURG
PRECINCT CODE

PRECINCT CODE	PRECINCT NAME	TOTAL VOTED	BLK/AA	WHITE	HISPANIC	ASIAN	NAT AMR	OTHER
101	ORANGEBURG WD 1	14	1	13				
107	ORANGEBURG WD 7	238	81	157				
108	ORANGEBURG WD 8	117	31	86				
110	ORANGEBURG WD10	261	129	132				
116	SUBURBAN 6	91	31	60				
117	SUBURBAN 7	325	97	227				1
118	SUBURBAN 8	222	76	146				
127	CORDOVA 1	1	1					
135	JAMISON	22	9	13				
136	LIMESTONE 1	441	292	148		1		
137	NEESES-LIVINGSTON	186	83	101		1		1
139	NORTH 2	265	119	144		2		
140	NORTH 1	304	194	110				
141	NORWAY	38	28	9	1			
142	PINEHILL	267	145	122				
146	SPRINGFIELD	339	199	140				
150	BOLENTOWN	131	49	82				
153	LIMESTONE 2	271	146	124			1	

COUNTY TOTAL 3,533 1,711 1,814 1 4 1 2

COUNTY 40-RICHLAND
PRECINCT CODE

PRECINCT CODE	PRECINCT NAME	TOTAL VOTED	BLK/AA	WHITE	HISPANIC	ASIAN	NAT AMR	OTHER
---------------	---------------	-------------	--------	-------	----------	-------	---------	-------



SOUTH CAROLINA VOTING HISTORY AND STATISTICS
DEMOCRATIC STATISTICS BY CONGRESSIONAL DISTRICT
ELECTION 11176 06/08/2004 - 2004 STATEWIDE DEM & REP PRIMARY

CONGRESSIONAL DISTRICT 02

COUNTY 40-RICHLAND
PRECINCT CODE

PRECINCT CODE	PRECINCT NAME	TOTAL VOTED	BLK/AA	WHITE	HISPANIC	ASIAN	NAT AMR	OTHER
101	WARD 1	5		5				
106	WARD 6	80	43	37				
110	WARD 10	28		28				
111	WARD 11	25	6	19				
112	WARD 12	81	3	77		1		
113	WARD 13	80	6	73	1			
114	WARD 14	84	7	77				
115	WARD 15	78	11	67				
116	WARD 16	86	1	85				
117	WARD 17	127	3	124				
118	WARD 18	67	55	12				
123	WARD 23	84	27	56		1		
124	WARD 24	37	1	35	1			
125	WARD 25	46	3	42	1			
126	WARD 26	51	17	33		1		
133	WARD 33	80	61	18	1			
134	WARD 34	89	33	56				
301	ARCADIA	71	36	34		1		
303	BALLENTINE	11		11				
304	BEATTY ROAD	143	128	14	1			
306	BLYTHEWOOD 1	64	42	20		1	1	
307	BLYTHEWOOD 2	88	67	21				
308	BRANDON	6	4	2				
309	BRIARWOOD	113	84	28		1		
312	COOPER	35	6	28	1			
315	DUTCH FORK	24	13	11				
318	ESTATES	124	92	28	2	1		1
319	FAIRLAWN	70	63	5		1		1
321	E FOREST ACRES	22	2	20				
322	N FOREST ACRES	61	27	34				
323	S FOREST ACRES	25	4	21				
324	FRIARSGATE # 1	42	33	8		1		
325	FRIARSGATE # 2	27	21	6				
326	OLD FRIARSGATE	43	34	9				
330	GREGG PARK	63	27	35	1			
331	HAMPTON	70	46	23		1		
332	HARBISON	186	148	38				
336	KEELS	35	29	4	1	1		
337	KEENAN	53	22	31				
338	KILLIAN	83	76	7				
339	KINGSWOOD	243	220	22			1	
341	LONGCREEK	96	74	20		1		1
342	LYKESLAND	9	7	2				
344	MEADOWFIELD	56	24	30		2		
346	MIDWAY	153	130	22				1
348	MONTICELLO	106	91	15				
349	NORTH SPRINGS 1	96	81	14		1		
350	NORTH SPRINGS 2	89	68	20			1	
351	OAKWOOD	93	59	33	1			
353	PARKWAY	242	212	24	1	1	1	3
354	PENNINGTON	72	35	37				



SELVR220

SOUTH CAROLINA VOTING HISTORY AND STATISTICS
DEMOCRATIC STATISTICS BY CONGRESSIONAL DISTRICT
ELECTION 11176 06/08/2004 - 2004 STATEWIDE DEM & REP PRIMARY

08/30/04

PAGE 16

CONGRESSIONAL DISTRICT 02

COUNTY 40-RICHLAND
PRECINCT CODE

PRECINCT CODE	PRECINCT NAME	TOTAL VOTED	BLK/AA	WHITE	HISPANIC	ASIAN	NAT AMR	OTHER
357	POLO ROAD	96	81	14				1
358	PONTIAC	44	29	15				
359	RICE CREEK	341	305	28	3	2		3
361	RIVER SPRINGS	99	76	23				
362	RIVERSIDE	32	19	13				
363	RIVERWALK	141	124	12	3	1		1
364	SATCHELFORD	57	8	49				
365	SKYLAND	32	17	14				1
366	SOUTH BELTLINE	48	31	15	2			
367	SPRING VALLEY	70	35	34			1	
368	SPRINGVILLE	31	2	29				
369	ST ANDREWS	55	36	19				
370	TRENHOLM ROAD	27		27				
371	VALHALLA	79	63	16				
372	VALLEY STATE PARK	225	206	18				1
373	WALDEN	202	187	13		1		1
374	WESTMINSTER	59	44	15				
375	WHITEWELL	64	55	9				
376	WILDEWOOD	52	27	24		1		
377	WOODFIELD	102	80	20		1	1	
378	WOODLANDS	82	4	78				
COUNTY TOTAL		5,780	3,711	2,006	20	22	6	15
CONGRESSIONAL DISTRICT TOTAL		20,872	11,434	9,330	35	41	8	24



SOUTH CAROLINA VOTING HISTORY AND STATISTICS
 DEMOCRATIC STATISTICS BY CONGRESSIONAL DISTRICT
 ELECTION 11176 06/08/2004 - 2004 STATEWIDE DEM & REP PRIMARY

CONGRESSIONAL DISTRICT 03

COUNTY 01-ABBEVILLE
 PRECINCT CODE

PRECINCT CODE	PRECINCT NAME	TOTAL VOTED	BLK/AA	WHITE	HISPANIC	ASIAN	NAT AMR	OTHER
001	ABBEVILLE NO. 1	470	146	323				1
002	ABBEVILLE NO. 2	466	350	116				
003	ABBEVILLE #3	240	111	129				
004	ABBEVILLE NO. 4	199	87	112				
005	ANTREVILLE	196	75	121				
006	BROADMOUTH	19	2	17				
007	CALHOUN FALLS	571	365	205		1		
008	COLD SPRINGS	173	24	149				
009	DONALDS	53	9	44				
010	DUE WEST	370	179	191				
011	HALL'S STORE	58	19	39				
012	KEOWEE	122	35	87				
013	LOWNDESVILLE	139	24	115				
014	LEBANON	164	45	119				
COUNTY TOTAL		3,240	1,471	1,767		1		1

COUNTY 02-AIKEN
 PRECINCT CODE

PRECINCT CODE	PRECINCT NAME	TOTAL VOTED	BLK/AA	WHITE	HISPANIC	ASIAN	NAT AMR	OTHER
001	AIKEN NO. 1	37	2	35				
002	AIKEN NO. 2	74	67	7				
003	AIKEN NO. 3	55	55					
004	AIKEN NO. 4	99	94	4		1		
005	AIKEN NO. 5	20	9	11				
006	AIKEN NO. 6	15		15				
007	BATH NO. 7	26	22	4				
008	BEECH ISLAND 8	14	10	4				
009	BELVEDERE NO. 9	11	7	4				
010	CAROLINA HTS 10	32	29	3				
011	CHINA SPRGS 11	94	90	4				
012	CLEARWATER 12	9	9					
013	COLLEGE ACRE 13	2	1	1				
014	EUREKA NO. 14	10	10					
015	GLOVERVILLE 15	11	3	8				
016	GRANITEVILLE 16	18	10	8				
017	JACKSON NO. 17	4	2	2				
018	LANGLEY NO. 18	16	9	7				
019	LYNWOOD NO. 19	4	4					
020	MILLBROOK NO 20	16	5	11				
021	MONETTA NO. 21	14	14					
023	NEW ELLENTON 23	31	30	1				
025	N AUGUSTA NO 25	11	5	6				
026	N AUGUSTA NO 26	15	11	4				
027	N AUGUSTA NO 27	4	1	3				
028	N AUGUSTA NO 28	4		4				
029	N AUGUSTA NO 29	10	4	6				
030	OAK GROVE NO 30	1		1				
034	SHILOH NO. 34	11	8	3				
035	SIX POINTS 35	23	11	12				



SOUTH CAROLINA VOTING HISTORY AND STATISTICS
 DEMOCRATIC STATISTICS BY CONGRESSIONAL DISTRICT
 ELECTION 11176 06/08/2004 - 2004 STATEWIDE DEM & REP PRIMARY


CONGRESSIONAL DISTRICT 03

COUNTY 02-AIKEN

PRECINCT CODE	PRECINCT NAME	TOTAL VOTED	BLK/AA	WHITE	HISPANIC	ASIAN	NAT AMR	OTHER
037	TALATHA NO. 37	21	19	2				
038	VAUCLUSE NO. 38	26	19	7				
040	WARD NO. 40	39	30	9				
041	WARRENVILLE 41	9		9				
044	BELVEDERE NO 44	12	9	2		1		
045	MISTY LAKES NO 45	19	18	1				
046	SIX POINTS 46	141	137	4				
047	AIKEN NO. 47	9	2	7				
048	HAMMOND NO. 48	20	16	4				
049	WILLOW SPRGS 49	10	2	8				
050	BREEZY HILL 50	12	11	1				
051	MID VALLEY NO.51	10	4	6				
052	LEVELS NO. 52	29	15	14				
053	HOLLOW CREEK 53	20	4	15			1	
054	N AUGUSTA NO 54	15	11	4				
055	N AUGUSTA NO 55	5		5				
058	FOX CREEK NO 58	7	3	4				
059	PINE FOREST 59	4		4				
060	GEM LAKES NO 60	23	5	17	1			
061	SILVER BLUFF 61	31	28	3				
062	BELVEDERE NO 62	16	15	1				
063	ASCAUGA LAKE 63	16	16					
065	SLEEPY HOLLOW 65	12	6	6				
066	HITCHCOCK NO.66	8	1	7				
068	N AUGUSTA NO.68	1		1				
069	ANDERSON POND 69	9		9				
070	SANDSTONE NO.70	13	6	7				
071	MID VALLEY NO.71	6	4	2				
COUNTY TOTAL		1,234	903	327	1	2	1	

COUNTY 04-ANDERSON

PRECINCT CODE	PRECINCT NAME	TOTAL VOTED	BLK/AA	WHITE	HISPANIC	ASIAN	NAT AMR	OTHER
009	APPLETON-EQUINOX	23		23				
010	BARKER'S CREEK - MCADAMS	10		10				
011	BELTON	71	21	50				
012	BROADVIEW	95	85	10				
013	BISHOP'S BRANCH	43	17	26				
015	BOWLING GREEN	10	1	9				
016	BROADWAY	61	45	16				
017	BRUSHY CREEK	20	4	16				
018	CEDAR GROVE	9	2	7				
019	CENTERVILLE STA A	65	13	51			1	
020	CHIQUOLA MILL	10	4	6				
021	CONCRETE	15	5	10				
023	CRAYTONVILLE	17	1	16				
024	DENVER-SANDY SPRINGS	30	6	24				
025	EDGEWOOD STATION A	62	14	48				
027	FIVE FORKS	45	20	25				



SOUTH CAROLINA VOTING HISTORY AND STATISTICS
 DEMOCRATIC STATISTICS BY CONGRESSIONAL DISTRICT
 ELECTION 11176 06/08/2004 - 2004 STATEWIDE DEM & REP PRIMARY

CONGRESSIONAL DISTRICT 03

 COUNTY 04-ANDERSON
 PRECINCT CODE

PRECINCT CODE	PRECINCT NAME	TOTAL VOTED	BLK/AA	WHITE	HISPANIC	ASIAN	NAT AMR	OTHER
028	FLAT ROCK	56	26	30				
029	FORK NO. 1	11	2	9				
030	FORK NO. 2	45	2	43				
031	FRIENDSHIP	15	6	9				
032	GLUCK MILL	7		7				
033	GREEN POND STA A	92	14	77		1		
034	GROVE SCHOOL	6	3	3				
035	HALL	23	13	10				
036	HAMMOND SCHOOL	77	14	62	1			
037	HIGH POINT	1		1				
038	HOMELAND PARK STA A	96	29	66				1
039	HONEA PATH	43	21	22				
040	HOPEWELL	70	9	61				
041	IVA	49	12	37				
042	JACKSON MILL	7	1	6				
043	LAFRANCE	20	5	15				
045	MELTON	28	15	13				
046	MT. TABOR	59	20	39				
047	MOUNTAIN CREEK	51	29	22				
049	NEAL'S CREEK	55	28	27				
050	ORR MILL	42	25	17				
051	PELZER	10		10				
053	PENDLETON	134	83	50		1		
054	PIEDMONT	6	1	5				
055	PIERCETOWN	17	5	12				
057	ROCK MILL	65	16	48	1			
058	ROCK SPRING	24	14	10				
061	SHIRLEY'S STORE	23	8	15				
062	SIMPSONVILLE	14	1	13				
063	STARR	22	7	15				
064	THREE & TWENTY	13	1	12				
065	TONEY CREEK	9	1	8				
066	TOWNVILLE	27	4	23				
068	WEST PELZER	13	2	11				
069	WEST SAVANNAH	15	13	2				
070	WHITE PLAINS	38	15	23				
071	WILLIAMSTON	40	15	25				
072	WILLIAMSTON MILL	24		24				
073	WRIGHT'S SCHOOL	18		18				
074	ANDERSON W1 P1	42	10	31				1
075	ANDERSON W1 P2	58	1	56		1		
076	ANDERSON W2 P1	43	1	42				
077	ANDERSON W2 P2	101	18	83				
078	ANDERSON W3 P1	31	16	14		1		
079	ANDERSON W3 P2	112	87	25				
080	ANDERSON W4 P1	25	23	2				
081	ANDERSON W4 P2	41	36	5				
082	WARD 5 STA A	21	9	12				
083	WARD 5 STA B	81	76	5				
084	ANDERSON W6 P1	64	9	55				
085	ANDERSON W6 P2	29	29					



SOUTH CAROLINA VOTING HISTORY AND STATISTICS
 DEMOCRATIC STATISTICS BY CONGRESSIONAL DISTRICT
 ELECTION 11176 06/08/2004 - 2004 STATEWIDE DEM & REP PRIMARY

CONGRESSIONAL DISTRICT 03

COUNTY 04-ANDERSON
 PRECINCT CODE

PRECINCT CODE	PRECINCT NAME	TOTAL VOTED	BLK/AA	WHITE	HISPANIC	ASIAN	NAT AMR	OTHER
086	VARENNES	45	11	34				
087	LAKESIDE	133	74	59				
088	GREEN POND STA B	5	1	4				
089	HOMELAND PARK STA B	12		12				
091	CENTERVILLE STA B	65	14	51				
092	EDGEWOOD STA B	43	11	31	1			
121	CONCRETE-A(2ND PREC. 021)	40	17	23				
164	THREE & TWENTY-A(2-PR064)	18	4	14				

COUNTY TOTAL		2,960	1,145	1,805	3	4	1	2
--------------	--	-------	-------	-------	---	---	---	---

COUNTY 19-EDGEFIELD
 PRECINCT CODE

PRECINCT CODE	PRECINCT NAME	TOTAL VOTED	BLK/AA	WHITE	HISPANIC	ASIAN	NAT AMR	OTHER
001	EDGEFIELD NO. 1	85	31	54				
002	EDGEFIELD NO. 2	128	79	49				
003	KENDALL	40	19	21				
004	JOHNSTON NO. 1	238	189	49				
005	JOHNSTON NO. 2	154	68	86				
006	TRENTON	111	78	33				
007	MERRIWEATHER	30	11	19				
008	WESTSIDE	92	1	91				
009	HARMONY	55	14	41				
010	NORTH SIDE	88	66	22				
011	BRUNSON	108	82	26				

COUNTY TOTAL		1,129	638	491				
--------------	--	-------	-----	-----	--	--	--	--

COUNTY 24-GREENWOOD
 PRECINCT CODE

PRECINCT CODE	PRECINCT NAME	TOTAL VOTED	BLK/AA	WHITE	HISPANIC	ASIAN	NAT AMR	OTHER
001	GREENWOOD NO. 1	95	91	4				
002	GREENWOOD NO. 2	322	309	12				1
003	GREENWOOD NO. 3	82	29	53				
004	GREENWOOD NO. 4	85	60	25				
005	GREENWOOD NO. 5	80	69	11				
006	GREENWOOD NO. 6	126	63	63				
007	GREENWOOD NO. 7	108	76	31				
008	GREENWOOD NO. 8	123	70	53	1			
009	GLENDALE	52	3	49				
010	HARRIS	61	25	36				
011	LACO	121	82	39				
012	NINETY-SIX	192	95	97				
013	NINETY-SIX MILL	192	70	122				
014	WARE SHOALS	82	38	44				
015	HODGES	92	50	42				
016	COKESBURY	175	161	14				
017	CORONACA	110	26	84				
018	GREENWOOD HIGH	131	54	76	1			



SOUTH CAROLINA VOTING HISTORY AND STATISTICS
 DEMOCRATIC STATISTICS BY CONGRESSIONAL DISTRICT
 ELECTION 11176 06/08/2004 - 2004 STATEWIDE DEM & REP PRIMARY

CONGRESSIONAL DISTRICT 03

COUNTY 24-GREENWOOD
 PRECINCT CODE

PRECINCT CODE	PRECINCT NAME	TOTAL VOTED	BLK/AA	WHITE	HISPANIC	ASIAN	NAT AMR	OTHER
019	GEORGETOWN	100	26	74				
020	SANDRIDGE	38	20	18				
021	CALLISON	71	28	43				
022	BRADLEY	33	29	4				
023	TROY	14	9	5				
024	EPWORTH	68	37	31				
025	VERDERY	227	206	21				
026	NEW MARKET	132	86	46				
027	EMERALD	147	128	18		1		
028	AIRPORT	115	47	68				
029	EMERALD HIGH	67	16	50				1
030	CIVIC CENTER	147	119	28				
031	RILEY	24	16	8				
032	SHOALS JUNCTION	11	6	5				
033	GREENWOOD MILL	45	7	38				

COUNTY TOTAL

3,468 2,151 1,312 2 1 2

COUNTY 30-LAURENS
 PRECINCT CODE

PRECINCT CODE	PRECINCT NAME	TOTAL VOTED	BLK/AA	WHITE	HISPANIC	ASIAN	NAT AMR	OTHER
001	WARD NO. 1	129	116	13				
002	WARD NO. 2	63	54	8		1		
003	WARD NO. 3	23	12	11				
004	WARD NO. 4	92	87	5				
005	WARD NO. 5	73	30	43				
006	WARD NO. 6	85	37	48				
007	BAILEY	85	68	16	1			
008	TRINITY RIDGE	97	70	27				
009	WATTSVILLE	39	12	27				
010	BARKSDALE-NARNIE	28	16	12				
011	MADDENS	57	50	7				
012	CLINTON NO. 1	43	32	11				
013	CLINTON NO. 2	98	57	41				
014	JOANNA	47	19	28				
015	LYDIA MILL	69	58	10				1
016	MOUNTVILLE	12	8	4				
017	CLINTON NO. 3	46	16	30				
018	JONES	15	6	9				
019	OWINGS	14	10	4				
020	GRAY COURT	61	48	13				
021	GREENPOND	17	3	14				
024	COOKS	1		1				
025	YOUNGS	8	2	6				
030	ORA-LANFORD	13	7	6				
031	LONG BRANCH	24	18	6				
032	CROSS HILL	58	32	26				
035	WATERLOO	85	66	19				
037	MARTINS-POPLAR SPRING	15	4	11				
038	EKOM	5	2	3				



SOUTH CAROLINA VOTING HISTORY AND STATISTICS
 DEMOCRATIC STATISTICS BY CONGRESSIONAL DISTRICT
 ELECTION 11176 06/08/2004 - 2004 STATEWIDE DEM & REP PRIMARY

CONGRESSIONAL DISTRICT 03

COUNTY 30-LAURENS
 PRECINCT CODE

PRECINCT NAME	TOTAL VOTED	BLK/AA	WHITE	HISPANIC	ASIAN	NAT AMR	OTHER
039 MOUNT OLIVE	12	3	9				
041 HICKORY TAVERN	35	15	20				
043 PRINCETON	5		5				
044 BREWERTON	14	2	12				
046 CLINTON MILL	88	74	13			1	
COUNTY TOTAL	1,556	1,034	518	1	1	1	1

COUNTY 33-MCCORMICK
 PRECINCT CODE

PRECINCT NAME	TOTAL VOTED	BLK/AA	WHITE	HISPANIC	ASIAN	NAT AMR	OTHER
001 MT. CARMEL	57	52	5				
003 SAVANNAH	50	17	32		1		
004 WILLINGTON	15	13	2				
006 MCCORMICK NO. 1	63	51	12				
008 BETHANY	23	16	7				
009 MCCORMICK NO. 2	48	33	15				
010 PLUM BRANCH	81	73	8				
013 PARKSVILLE	19	16	3				
014 MODOC	5		5				
015 CLARK'S HILL	15	14	1				
COUNTY TOTAL	376	285	90		1		

COUNTY 37-OCONEE
 PRECINCT CODE

PRECINCT NAME	TOTAL VOTED	BLK/AA	WHITE	HISPANIC	ASIAN	NAT AMR	OTHER
001 NEWRY CORNITH	10		10				
002 EARLES GROVE	14		14				
003 RAVENEL	44	1	43				
004 FAIR PLAY	9		9				
005 FRIENDSHIP	31	9	22				
006 HOLLY SPRINGS	11		11				
007 KEOWEE	20		20				
008 LONG CREEK	10		10				
009 MT. REST	23		22			1	
010 MADISON	7		7				
011 BOUNTYLAND	28	1	27				
012 OAKWAY	20	2	18				
014 RETURN	11		11				
015 RICHLAND	11	1	10				
016 SALEM	16		16				
017 STAMP CREEK	29		29				
019 SHILOH	18	4	14				
020 SOUTH UNION	18		18				
021 TAMASSEE	17		17				
022 TOKEENA PROVIDENCE	28	1	27				
023 UTICA	17	10	7				
024 WALHALLA NO. 1	32	3	29				



SELVR220

SOUTH CAROLINA VOTING HISTORY AND STATISTICS
DEMOCRATIC STATISTICS BY CONGRESSIONAL DISTRICT
ELECTION 11176 06/08/2004 - 2004 STATEWIDE DEM & REP PRIMARY

08/30/04

PAGE 23

CONGRESSIONAL DISTRICT 03

COUNTY 37-OCONEE
PRECINCT CODE

PRECINCT CODE	PRECINCT NAME	TOTAL VOTED	BLK/AA	WHITE	HISPANIC	ASIAN	NAT AMR	OTHER
025	WALHALLA NO. 2	51	11	40				
026	WESTMINSTER 1	31	13	18				
027	WESTMINSTER 2	28	6	22				
028	WEST UNION	7	1	6				
029	SENECA NO. 1	23	12	11				
030	SENECA NO. 2	47	28	19				
031	SENECA NO. 3	28	14	14				
032	SENECA NO. 4	28	9	19				

COUNTY TOTAL

667 126 540 1

COUNTY 39-PICKENS
PRECINCT CODE

PRECINCT CODE	PRECINCT NAME	TOTAL VOTED	BLK/AA	WHITE	HISPANIC	ASIAN	NAT AMR	OTHER
101	STONE CHURCH	27	7	20				
102	UNIVERSITY	8		8				
103	MORRISON	22	2	20				
104	ABEL	26	22	4				
105	CALHOUN	12		12				
106	CLEMSON II	28	3	23		1		1
107	CLEMSON I	12		12				
108	CENTRAL I	26	11	15				
109	CENTRAL II	13	1	12				
110	PIKE	10		10				
111	LAWRENCE CHAPEL	10		10				
112	NORRIS	18	4	14				
113	SIX MILE	7		7				
114	PRATERS CREEK II	5		5				
115	PRATERS CREEK I	1		1				
116	MOUNTAIN VIEW	3		3				
117	ALBERT R LEWIS	7	1	6				
118	HOLLY SPRINGS	9		9				
119	PUMPKINTOWN	9		9				
120	GRIFFIN	7		7				
121	PICKENS I	19		19				
122	PICKENS II	17	12	5				
123	PICKENS III	9	2	7				
124	PICKENS IV	3		3				
125	GLASSY MOUNTAIN	6	1	5				
126	CEDAR ROCK	4		4				
127	SKELTON	7	3	4				
128	RICE CREEK	6	3	3				
130	LIBERTY II	12	4	8				
131	FLAT ROCK	7		7				
132	ZION	7	1	6				
133	SMITH GROVE	15	3	12				
134	ARIAL MILL	2		2				
135	PARK STREET	6	4	1		1		
136	SIMPSON	2	2					
137	WOODSIDE	8	4	4				

III



SELVR220

SOUTH CAROLINA VOTING HISTORY AND STATISTICS
DEMOCRATIC STATISTICS BY CONGRESSIONAL DISTRICT
ELECTION 11176 06/08/2004 - 2004 STATEWIDE DEM & REP PRIMARY

08/30/04

PAGE 24

CONGRESSIONAL DISTRICT 03

COUNTY 39-PICKENS
PRECINCT CODE

PRECINCT CODE	PRECINCT NAME	TOTAL VOTED	BLK/AA	WHITE	HISPANIC	ASIAN	NAT AMR	OTHER
138	BRUSHY CREEK	9		9				
139	PICKENSVILLE	8		8				
140	EASLEY	9	1	8				
141	FOREST ACRES	17	1	16				
142	POWDERSVILLE I	1		1				
143	POWDERSVILLE II	23	3	20				
144	ROCK SPRINGS	3	2	1				
145	SALUDA	9	2	7				
146	CROSSWELL II	4		4				
147	GEORGES CREEK	9	1	8				
148	MCKISSICK	28	11	17				
149	CROSSWELL I	8	2	6				
150	CROSSROADS	8		8				
151	DACUSVILLE I	14	8	6				
152	DACUSVILLE II	7		7				


COUNTY TOTAL 547 121 423 1 1 1

COUNTY 41-SALUDA
PRECINCT CODE

PRECINCT CODE	PRECINCT NAME	TOTAL VOTED	BLK/AA	WHITE	HISPANIC	ASIAN	NAT AMR	OTHER
001	CENTENNIAL	12	8	4				
002	CLYDE	5	3	2				
003	DELMAR	6	1	5				
005	FRUIT HILL	98	75	23				
006	HIGGINS-ZOAR	52	43	9				
007	HOLLY	9		9				
008	HOLLYWOOD	32	18	14				
009	HOLSTONS	3	2	1				
010	MAYSON	8	6	2				
012	MT. WILLING	20	15	5				
013	PLEASANT CROSS	18	18					
014	PLEASANT GROVE	5		5				
015	RICHLAND	27	6	21				
016	RIDGE SPRING - MONETTA	79	73	6				
017	SALUDA NO. 1	267	215	52				
018	SALUDA NO. 2	137	42	95				
019	SARDIS	11	1	10				
020	WARD	10	9	1				

COUNTY TOTAL 799 535 264

CONGRESSIONAL DISTRICT TOTAL 15,976 8,409 7,537 8 11 4 7



SELVR220

SOUTH CAROLINA VOTING HISTORY AND STATISTICS
DEMOCRATIC STATISTICS BY CONGRESSIONAL DISTRICT
ELECTION 11176 06/08/2004 - 2004 STATEWIDE DEM & REP PRIMARY

08/30/04

PAGE 25

CONGRESSIONAL DISTRICT 04

COUNTY 23-GREENVILLE
PRECINCT CODE

PRECINCT CODE	PRECINCT NAME	TOTAL VOTED	BLK/AA	WHITE	HISPANIC	ASIAN	NAT AMR	OTHER
001	GREENVILLE 1	28	6	22				
002	GREENVILLE 2	29	1	27	1			
003	GREENVILLE 3	30	3	27				
004	GREENVILLE 4	132	81	50	1			
005	GREENVILLE 5	64	24	39	1			
007	GREENVILLE 7	233	221	11				
009	GREENVILLE 9	24	19	5			1	
010	GREENVILLE 10	30	11	19				
011	GREENVILLE 11	211	171	40				
012	GREENVILLE 12	179	152	27				
013	GREENVILLE 13	61	50	11				
014	GREENVILLE 14	447	446	1				
015	GREENVILLE 15	39	17	22				
016	GREENVILLE 16	63	3	59	1			
017	GREENVILLE 17	55	6	49				
018	GREENVILLE 18	49		49				
019	GREENVILLE 19	172	159	13				
020	GREENVILLE 20	31	7	24				
021	GREENVILLE 21	64	14	49				
022	GREENVILLE 22	41	17	23	1			1
023	GREENVILLE 23	24	8	16				
024	GREENVILLE 24	38	18	18	1	1		
025	GREENVILLE 25	35	18	16	1			
026	GREENVILLE 26	69	49	20				
027	GREENVILLE 27	17	1	16				
028	GREENVILLE 28	23		23				
029	GREENVILLE 29	32	23	8	1			
030	JENNINGS MILL	8		8				
031	MARIDELL	65	40	25				
032	TIGERVILLE	14	1	13				
033	GOWENSVILLE	20		20				
034	SKYLAND	23		22	1			
035	ONEAL	31	4	27				
036	SANDY FLAT	32	10	22				
037	MOUNTAIN VIEW	19	3	16				
038	SLATER MARIETTA	41	6	35				
039	EBENEZER	12	4	8				
040	TUBBS MOUNTAIN	17	7	10				
041	TRAVELERS REST	28	5	23				
042	PARIS MOUNTAIN	16		15				
043	PEBBLE CREEK	25	4	21		1		
044	FAIRVIEW	73	43	30				
045	FROHAWK	29	7	22				
046	ARMSTRONG	19	2	17				
047	FURMAN	35	10	25				
048	LEAWOOD	58	16	42				
049	MOUNTAIN CREEK	26	5	19	2			
050	EDWARDS FOREST	17	2	13			1	
051	TRADE	21	12	9				1
052	MAPLE CREEK	13	2	11				
053	TYGER RIVER	26	10	16				



SELVR220

SOUTH CAROLINA VOTING HISTORY AND STATISTICS
DEMOCRATIC STATISTICS BY CONGRESSIONAL DISTRICT
ELECTION 11176 06/08/2004 - 2004 STATEWIDE DEM & REP PRIMARY

08/30/04

PAGE 26

CONGRESSIONAL DISTRICT 04

COUNTY 23-GREENVILLE
PRECINCT CODE

PRECINCT CODE	PRECINCT NAME	TOTAL VOTED	BLK/AA	WHITE	HISPANIC	ASIAN	NAT AMR	OTHER
054	TRYON	16	14	2				
055	TAYLORS	61	46	14	1			
056	PLEASANT GROVE	19	4	14	1			
057	BROOKGLENN 1	12	4	8				
058	WADE HAMPTON	13	7	6				
059	WOODLAWN	24	7	17				
060	SEVIER	58	41	17				
061	POINSETT	30	10	20				
062	SULPHUR SPRINGS	24	7	17				
063	SALUDA	22	10	12				
064	BEREA	32	15	16	1			
065	LAKEVIEW	35	15	19	1			
066	PARK PLACE	97	94	3				
067	MONAVIEW	36	16	19	1			
068	WESTSIDE	43	19	23	1			
070	ALEXANDER	16	5	11				
071	CITY VIEW	32	22	9	1			
072	WESTCLIFFE 1	22	8	14				
073	TANGLEWOOD	105	84	21				
074	WELCOME	99	74	25				
075	BRANDON	61	54	7				
076	DUNEAN	34	20	14				
077	CHESTNUT HILLS	51	35	16				
078	CAROLINA	199	189	10				
079	SOUTHSIDE	259	229	30				
080	PARAMOUNT	219	217	2				
081	BOTANY WOODS	30	2	28				
082	CHEROKEE	21	10	11				
083	AVON	20	3	17				
084	DEL NORTE	41	17	24				
085	NORTHWOOD	30	12	18				
086	WELLINGTON	23	3	20				
087	LAKE FOREST	33	3	30				
088	TIMBERLAKE	32	10	22				
089	ROCK HILL	36	12	23				1
090	DEVENGER	49	12	36		1		
091	BATESVILLE	55	3	51	1			
092	MEADOWOOD	25	8	17				
093	MERRIFIELD	22	2	20				
094	MISSION	37	12	23		1		1
095	DOVE TREE	41	15	26				
096	ROCKY CREEK	52	21	28	1	1		1
097	PLINEY	100	38	61	1			
098	GILDER CREEK	39	4	35				
099	GREENBRIAR	59	47	12				
100	CONESTEE	43	30	13				
101	MAULDIN 1	71	47	23	1			
102	MAULDIN 2	42	20	22				
103	MAULDIN 3	239	210	29				
104	MAULDIN 4	46	26	20				
105	DONALDSON	88	85	3				



SOUTH CAROLINA VOTING HISTORY AND STATISTICS
 DEMOCRATIC STATISTICS BY CONGRESSIONAL DISTRICT
 ELECTION 11176 06/08/2004 - 2004 STATEWIDE DEM & REP PRIMARY

CONGRESSIONAL DISTRICT 04

COUNTY 23-GREENVILLE
 PRECINCT CODE

PRECINCT NAME	TOTAL VOTED	BLK/AA	WHITE	HISPANIC	ASIAN	NAT AMR	OTHER
BELLE MEADE	273	264	7				2
GANTT	370	348	21		1		
GROVE	59	37	22				
REEDY FORK	281	240	40				1
STANDING SPRINGS	52	41	11				
SIMPSONVILLE 1	36	15	20	1			
SIMPSONVILLE 2	31	25	5	1			
SIMPSONVILLE 3	33	6	27				
HILLCREST	34	23	10				1
BRYSON	23	20	3				
PIEDMONT	28	9	19				
WARE PLACE	64	42	22				
FORK SHOALS	67	53	13	1			
HOPEWELL	61	31	27	2		1	
DUNKLIN	26	14	12				
FOUNTAIN INN	64	42	22				
ROYAL OAKS	189	185	4				
LAUREL CREEK	122	118	4				
MAULDIN 5	34	17	16	1			
MAULDIN 6	97	80	16	1			
FEASTER	65	31	33			1	
BELMONT	113	103	10				
BROOKGLENN 2	12	1	11				
GRANDVIEW	61	35	24	1	1		
ENOREE	30	6	24				
WESTCLIFFE 2	13	6	7				
CANEBRAKE	32	10	22				
SIMPSONVILLE 4	47	33	12	1	1		
EASTSIDE	10	3	7				
BENT OAK	14	6	8				
RIVERSIDE	35	10	22	3			
SUBER MILL	21	5	16				
ADAMS MILL	37	13	22	1			1
COUNTY TOTAL	8,215	5,488	2,670	35	8	4	10

COUNTY 30-LAURENS
 PRECINCT CODE

PRECINCT NAME	TOTAL VOTED	BLK/AA	WHITE	HISPANIC	ASIAN	NAT AMR	OTHER
JONES	12	12					
COOKS	16	9	6			1	
YOUNGS	3		3				
COUNTY TOTAL	31	21	9			1	

COUNTY 42-SPARTANBURG
 PRECINCT CODE

PRECINCT NAME	TOTAL VOTED	BLK/AA	WHITE	HISPANIC	ASIAN	NAT AMR	OTHER
WOODRUFF NO. 2	19	6	13				



SELVR220

SOUTH CAROLINA VOTING HISTORY AND STATISTICS
 DEMOCRATIC STATISTICS BY CONGRESSIONAL DISTRICT
 ELECTION 11176 06/08/2004 - 2004 STATEWIDE DEM & REP PRIMARY

08/30/04

PAGE 28

CONGRESSIONAL DISTRICT 04

COUNTY 42-SPARTANBURG
 PRECINCT CODE

PRECINCT CODE	PRECINCT NAME	TOTAL VOTED	BLK/AA	WHITE	HISPANIC	ASIAN	NAT AMR	OTHER
003	ARCADIA-JOHNSON CITY	7	1	6				
004	ARLINGTON	23	7	16				
005	ARROWOOD	7	6	1				
006	BALLENGER	19	3	15	1			
007	BEN AVON	26	6	20				
008	BOILING SPRINGS A	41	9	31	1			
010	BISHOP	40	22	18				
011	BOWEN	30	8	22				
012	BRKLYN CS FINGV	13	5	8				
013	CAMPOBELLO	13	3	10				
014	CAMPTON A	72	34	37	1			
015	CANAAN	10	3	7				
016	CANNONS CAMPGRD	15	7	8				
017	CAVINS-HOBBYSV	9	1	8				
018	CEDAR SPRINGS	24	14	9		1		
019	CHEROKEE SPRGS A	6	2	3				1
020	CHESNEE	17	8	9				
022	CLIFTON	11		11				
024	CONVERSE	15	2	13				
026	COWPENS A	17	5	12				
027	CRESCENT	11	5	5				1
028	CROSS ANCHOR	14	8	6				
029	CUNNINGHAM	7	1	6				
030	DEYOUNG	8	2	6				
031	DRAYTON	5	4	1				
032	DUNCAN A	30	15	15				
033	EAST GREER	73	69	4				
034	ENOREE	22	12	10				
035	FAIRFOREST	26	12	14				
036	FAIRMONT	42	30	11	1			
038	GLENDALE	8	1	7				
040	GRAMLING	6		6				
041	HAYNE SHOP	6		6				
044	HOLLY SPRINGS	18	1	17				
045	INMAN A	19	11	8				
050	LANDRUM	21	1	20				
051	LYMAN	62	13	49				
053	MAYO	8		8				
054	MOTLOW	10	4	6				
056	MOORE-SWITZER	15	4	10		1		
057	NEW PROSPECT	27	11	16				
058	PACOLET	24	12	12				
059	PACOLET MILLS	10	5	5				
060	PAULINE-GLENN S	14	3	11				
061	PELHAM	10	4	6				
062	POPLAR SPRINGS A	6	2	4				
063	POWELL-SAXON	26	18	8				
064	REIDVILLE A	16	8	8				
065	ROEBUCK A	67	48	19				
068	MT.MORIAH	74	69	5				
070	C C WOODSON CENTER	86	81	5				



SOUTH CAROLINA VOTING HISTORY AND STATISTICS
 DEMOCRATIC STATISTICS BY CONGRESSIONAL DISTRICT
 ELECTION 11176 06/08/2004 - 2004 STATEWIDE DEM & REP PRIMARY

CONGRESSIONAL DISTRICT 04

COUNTY 42-SPARTANBURG

PRECINCT CODE	PRECINCT NAME	TOTAL VOTED	BLK/AA	WHITE	HISPANIC	ASIAN	NAT AMR	OTHER
072	PINE ST ELEMENTARY SCHOOL	20	3	17				
073	TRINITY METHODIST CHURCH	22		22				
075	CENTRAL FIRE STATION	27	21	6				
076	SPARTANBURG HIGH SCHOOL A	68	7	61				
078	CORNERSTONE	69	46	23				
080	PARK HILLS ELEMENTARY SCH	47	45	2				
081	SILVERHILL METHODIST	17	5	12				
082	WOODLAND HEIGHTS REC CENT	40	19	21				
083	CAMELOT	17	8	9				
084	BEAUMONT METHODIST CHURCH	7	1	6				
086	CLEVELAND ELEMENTARY SCH	57	51	6				
088	BUNTON CHURCH	34	32	2				
090	STARTEX	15	9	6				
093	UNA	17	14	3				
095	VICTOR MILL	25	12	13				
096	WALNUT GROVE	10	2	8				
097	WELLFORD	54	34	20				
098	WEST VIEW A	42	18	23				
099	CROFT	16	11	5				1
100	WHITNEY A 1	30	15	14	1			
101	WHITNEY STA. B-HILL TOP	29	19	10				
102	WOODRUFF NO. 1	49	33	16				
103	WOODRUFF NO. 3	11	6	5				
105	ZION HILL A	28	6	21	1			
106	ARKWRIGHT	13	9	4				
107	BOBO	43	25	18				
108	WHITE STONE	12	10	2				
109	WHITNEY A 2	18	3	15				
111	BOILING SPRINGS B	16	3	13				
112	CAMPTON B	18	12	5		1		
113	CHEROKEE SPRINGS B	5	1	4				
114	COWPENS B	20	9	11				
115	DUNCAN B	44	16	28				
116	INMAN B	25	8	17				
117	POPLAR SPRINGS B	8	3	5				
118	REIDVILLE B	21	10	11				
121	WEST VIEW B	17	9	8				
122	ZION HILL B	18	1	17				
COUNTY TOTAL		2,234	1,142	1,080	6	3		3

COUNTY 44-UNION

PRECINCT CODE	PRECINCT NAME	TOTAL VOTED	BLK/AA	WHITE	HISPANIC	ASIAN	NAT AMR	OTHER
001	ADAMSBURG	330	22	308				
002	BLACK ROCK	111	74	37				
003	BONHAM	392	81	309				
004	BUFFALO BOX 1	412	8	403	2			
005	CARLISLE	176	139	37				1
006	CROSS KEYS	291	77	214				



SELVR220

SOUTH CAROLINA VOTING HISTORY AND STATISTICS
DEMOCRATIC STATISTICS BY CONGRESSIONAL DISTRICT
ELECTION 11176 06/08/2004 - 2004 STATEWIDE DEM & REP PRIMARY

08/30/04

PAGE 30

CONGRESSIONAL DISTRICT 04

COUNTY 44-UNION
PRECINCT CODE

PRECINCT NAME

TOTAL VOTED

BLK/AA

WHITE

HISPANIC

ASIAN

NAT AMR

OTHER

007	EAST BUFFALO	124	61	63					
008	EXCELSIOR	698	139	554	1	2	1	1	
009	JONESVILLE BOX 1	254	57	197					
010	JONESVILLE BOX 2	419	126	293					
011	KELTON	370	71	299					
012	LOCKHART	353	27	326					
013	MONARCH BOX 1	499	30	469					
014	MONARCH BOX 2	161	18	143					
015	PUTMAN	252	7	243	2				
016	SANTUCK	349	166	183					
017	WARD 1 BOX 1	342	80	262					
018	WARD 1 BOX 2	501	203	295	1		1	1	
019	WARD 2	527	263	263		1			
020	WARD 3	301	117	184					
021	WARD 4 BOX 1	420	44	375				1	
022	WARD 4 BOX 2	137	60	77					
023	WEST SPRINGS	132	25	107					

COUNTY TOTAL

7,551 1,895 5,641 6 3 2 4

CONGRESSIONAL DISTRICT TOTAL

18,031 8,546 9,400 47 14 7 17



SOUTH CAROLINA VOTING HISTORY AND STATISTICS
 DEMOCRATIC STATISTICS BY CONGRESSIONAL DISTRICT
 ELECTION 11176 06/08/2004 - 2004 STATEWIDE DEM & REP PRIMARY

CONGRESSIONAL DISTRICT 05

 COUNTY 11-CHEROKEE
 PRECINCT CODE


PRECINCT CODE	PRECINCT NAME	TOTAL VOTED	BLK/AA	WHITE	HISPANIC	ASIAN	NAT AMR	OTHER
001	ALLENS	12		12				
002	ALMA MILL	13	7	6				
003	ANTIOCH/KINGS CK	3		3				
004	ASHWORTH	7		7				
005	BLACKSBURG WARD 1	9	5	4				
006	BLACKSBURG WARD 2	11	10	1				
008	BLACKSBURG WARD 4	5		5				
009	CENTRAL	24	8	15	1			
010	DRAYTONVILLE	12	1	11				
011	EZELLS/BUTLER	8		8				
012	GAFFNEY WARD 1	13	6	7				
013	GAFFNEY WARD 2	54	46	8				
014	GAFFNEY WARD 3	51	37	14				
015	GAFFNEY WARD 4	24	16	8				
016	GAFFNEY WARD 5	15	2	13				
017	GAFFNEY WARD 6	32	14	18				
018	GRASSY POND	8	1	7				
019	GOUCHER/THICKETTY	13	5	8				
020	H.GROVE/BUFFALO	10		10				
021	LIMESTONE MILL	12	9	3				
022	L'JOHNS/SARRATT	1		1				
023	MACEDONIA	8	4	4				
024	MORGAN	6		6				
025	MUSGROVE	8	2	6				
026	99/CHEROKEE FALLS	11	1	10				
027	PLEASANT GROVE	35	26	9				
028	PLEASANT MEADOWS	79	71	8				
029	RAVENNA/B. MILL	11	5	6				
030	TIMBER RIDGE	5	1	4				
031	WHITE PLAINS	6		6				
032	WILKINS./METCALF	11		11				
033	WOODS	4		4				

COUNTY TOTAL

521	277	243	1
-----	-----	-----	---

 COUNTY 12-CHESTER
 PRECINCT CODE

PRECINCT CODE	PRECINCT NAME	TOTAL VOTED	BLK/AA	WHITE	HISPANIC	ASIAN	NAT AMR	OTHER
001	BALDWIN MILL	346	89	257				
002	BATON ROUGE	286	46	240				
003	BECKHAMVILLE	188	46	142				
004	BLACKSTOCK	180	25	155				
009	EDGEMOOR	93	11	82				
010	EUREKA MILL	365	156	209				
011	FORT LAWN	190	36	154				
012	HALSELLVILLE	76	45	30		1		
013	HAZELWOOD	173	26	147				
014	LANDO	29	7	22				
015	LANSFORD	87	12	74				1
018	LOWRYS	319	43	274	1			1



SELVR220

SOUTH CAROLINA VOTING HISTORY AND STATISTICS
DEMOCRATIC STATISTICS BY CONGRESSIONAL DISTRICT
ELECTION 11176 06/08/2004 - 2004 STATEWIDE DEM & REP PRIMARY

08/30/04

PAGE 32

CONGRESSIONAL DISTRICT 05

COUNTY 12-CHESTER
PRECINCT CODE

PRECINCT CODE	PRECINCT NAME	TOTAL VOTED	BLK/AA	WHITE	HISPANIC	ASIAN	NAT AMR	OTHER
021	RICHBURG	165	50	115				
022	RODMAN	236	24	212				
023	ROSSVILLE	83	6	77				
024	WILKSBURG	177	90	87				
026	GREAT FALLS 1 & 2	63	3	60				
028	GREAT FALLS 3	96	25	71				
029	CHESTER WARD 1	413	206	207				
030	CHESTER WARD 2	242	121	118	1			2
031	CHESTER WARD 3	876	188	688				
032	CHESTER WARD 4	336	200	136				

COUNTY TOTAL 5,019 1,455 3,557 2 1 4

COUNTY 13-CHESTERFIELD
PRECINCT CODE

PRECINCT CODE	PRECINCT NAME	TOTAL VOTED	BLK/AA	WHITE	HISPANIC	ASIAN	NAT AMR	OTHER
001	ANGELUS-CATARRH	76	18	58				
002	BAY SPRINGS	61		61				
003	BLACK CREEK	64	31	33				
004	BROCKS MILL	217	150	67				
005	CASH	236	187	49				
006	CAT POND	75		74			1	
007	CENTER GROVE-WINZO	190	126	64				
008	CENTER POINT	52	11	41				
009	CHERAW NO. 1	379	121	257				1
010	CHERAW NO. 2	890	448	437		3	2	
011	CHERAW NO. 3	265	170	90	2	2		1
012	COURTHOUSE	811	183	628				
013	CROSS ROADS	49	5	44				
014	DUDLEY-MANGUM	53	11	42				
015	GRANTS MILL	376	116	260				
016	JEFFERSON	376	162	214				
018	MIDDENDORF	176	12	163			1	
019	MT. CROGHAN	92	11	81				
020	OUSLEYDALE	149	12	137				
021	PAGELAND	719	252	464		1		2
022	PATRICK	158	67	91				
023	PEE DEE	57	3	54				
024	RUBY	187	61	126				
025	SHILOH	193	57	134			2	
026	SNOW HILL	46	5	41				
027	VAUGHN	55		55				
028	WEXFORD	102	7	95				
029	WHITE OAK	88	10	78				
031	MCBEE	622	209	411	1		1	

COUNTY TOTAL 6,814 2,445 4,349 3 6 7 4

COUNTY 16-DARLINGTON
PRECINCT CODE

PRECINCT NAME TOTAL VOTED BLK/AA WHITE HISPANIC ASIAN NAT AMR OTHER

III



SOUTH CAROLINA VOTING HISTORY AND STATISTICS
 DEMOCRATIC STATISTICS BY CONGRESSIONAL DISTRICT
 ELECTION 11176 06/08/2004 - 2004 STATEWIDE DEM & REP PRIMARY

CONGRESSIONAL DISTRICT 05

 COUNTY 16-DARLINGTON
 PRECINCT CODE

PRECINCT CODE	PRECINCT NAME	TOTAL VOTED	BLK/AA	WHITE	HISPANIC	ASIAN	NAT AMR	OTHER
001	ANTIOCH	126	100	25	1			
002	AUBURN	94	91	3				
003	BETHEL	38	18	20				
004	BLACK CREEK-CLYDE	14	7	7				
005	BURNT BRANCH	17	10	7				
007	DARLINGTON NO 1	12	6	6				
008	DARLINGTON NO 2	93	68	25				
010	DARLINGTON NO 4	138	133	5				
011	DARLINGTON NO 5	183	179	4				
012	DOVESVILLE	157	127	30				
013	HARTSVILLE NO 1	16	3	13				
014	HARTSVILLE 2&3	9	1	8				
016	HARTSVILLE NO 4	47	35	12				
017	HARTSVILLE NO 5	67	44	21			2	
018	HARTSVILLE NO 6	140	139	1				
019	HARTSVILLE NO 7	13	6	7				
020	HARTSVILLE NO 8	42	16	26				
021	HIGH HILL	70	59	11				
022	INDIAN BRANCH	46	25	21				
023	KELLEYTOWN	6		6				
024	LAKE SWAMP	29	22	7				
025	LAMAR NO. 1	56	56					
026	LAMAR NO. 2	43	39	4				
027	LYDIA	33	27	6				
028	MECHANICSVILLE	128	109	19				
031	NEW MARKET	2	1	1				
032	OATES	43	32	11				
033	PALMETTO	92	82	10				
036	SOCIETY HILL	155	128	27				
037	SWIFT CREEK	46	11	35				
038	DARLINGTON NO 3	179	66	113				
040	DARLINGTON NO 6	80	23	56			1	
041	HARTSVILLE NO 9	102	72	30				

COUNTY TOTAL

2,316 1,735 577 1 3

 COUNTY 17-DILLON
 PRECINCT CODE

PRECINCT CODE	PRECINCT NAME	TOTAL VOTED	BLK/AA	WHITE	HISPANIC	ASIAN	NAT AMR	OTHER
001	EAST DILLON	614	31	580		2	1	
002	WEST DILLON	443	306	133			4	
003	SOUTH DILLON	508	397	108		1	2	
004	LATTA	759	329	428			2	
005	NEW HOLLY	90	45	43			2	
006	LAKE VIEW	262	126	136				
007	KEMPER	63	32	31				
008	GADDY'S MILL	54	21	33				
009	MT. CALVARY	331	259	70				
010	BERMUDA	76	34	42		1	1	
011	PLEASANT HILL	46	11	35				



SOUTH CAROLINA VOTING HISTORY AND STATISTICS
 DEMOCRATIC STATISTICS BY CONGRESSIONAL DISTRICT
 ELECTION 11176 06/08/2004 - 2004 STATEWIDE DEM & REP PRIMARY

CONGRESSIONAL DISTRICT 05

COUNTY 17-DILLON
 PRECINCT CODE

PRECINCT CODE	PRECINCT NAME	TOTAL VOTED	BLK/AA	WHITE	HISPANIC	ASIAN	NAT AMR	OTHER
012	HAMER	143	75	68				
013	OAKLAND	145	98	47				
014	CAROLINA	45	20	18			7	
015	LITTLE ROCK	145	103	42				
016	MINTURN	46	28	18				
017	OAK GROVE	209	14	193			2	
018	MANNING	70	17	52			1	
019	FLOYDALE	209	46	163				
020	FORK	87	34	53				
COUNTY TOTAL		4,345	2,026	2,293		4	22	

COUNTY 20-FAIRFIELD
 PRECINCT CODE

PRECINCT CODE	PRECINCT NAME	TOTAL VOTED	BLK/AA	WHITE	HISPANIC	ASIAN	NAT AMR	OTHER
001	BLACKSTOCK	16	15	1				
002	BLAIRS	139	121	18				
003	CENTERVILLE	33	10	23				
004	FEASTERVILLE	84	64	20				
005	GREENBRIER	359	232	127				
006	GLADDEN GROVE	19	2	17				
007	JENKINSVILLE	186	172	14				
008	HOREB-GLENN	94	86	7				1
009	HICKORY RIDGE	265	156	109				
010	LEBANON	232	86	145	1			
011	MITFORD	113	61	52				
012	MONTICELLO	110	87	23				
013	NEW HOPE	13	5	8				
014	RIDGEWAY	376	299	76	1			
015	SIMPSON	162	103	59				
016	SOUTH WINNSBORO	177	128	49				
017	WINNSBORO MILLS	181	12	166	1		2	
018	WINNSBORO NO. 1	451	221	230				
019	WINNSBORO NO. 2	367	92	274	1			
020	WHITE OAK	66	45	21				
021	WOODWARD	40	32	8				
022	DUTCHMANS CREEK	131	27	103				1
COUNTY TOTAL		3,614	2,056	1,550	4		2	2

COUNTY 21-FLORENCE
 PRECINCT CODE

PRECINCT CODE	PRECINCT NAME	TOTAL VOTED	BLK/AA	WHITE	HISPANIC	ASIAN	NAT AMR	OTHER
001	BACK SWAMP	60	24	36				
002	BROOKGREEN	165	128	36				1
020	FLORENCE NO. 5	23	22	1				
026	FLORENCE NO. 10	154	154					
044	MARS BLUFF NO. 2	206	15	190			1	
052	QUINBY	201	135	65	1			



SELVR220

SOUTH CAROLINA VOTING HISTORY AND STATISTICS
DEMOCRATIC STATISTICS BY CONGRESSIONAL DISTRICT
ELECTION 11176 06/08/2004 - 2004 STATEWIDE DEM & REP PRIMARY

08/30/04

PAGE 35

CONGRESSIONAL DISTRICT 05

COUNTY 21-FLORENCE
PRECINCT CODE

PRECINCT CODE	PRECINCT NAME	TOTAL VOTED	BLK/AA	WHITE	HISPANIC	ASIAN	NAT AMR	OTHER
058	SPAULDING	119	119					
063	WEST FLORENCE NO. 1	79	19	60				
064	WEST FLORENCE NO. 2	64	23	40		1		
COUNTY TOTAL		1,071	639	428	1	1	1	1

COUNTY 28-KERSHAW
PRECINCT CODE

PRECINCT CODE	PRECINCT NAME	TOTAL VOTED	BLK/AA	WHITE	HISPANIC	ASIAN	NAT AMR	OTHER
101	AIRPORT	6	4	2				
102	ANTIOCH	17	12	5				
103	BETHUNE	35	23	12				
104	BUFFALO	13	7	6				
105	CAMDEN NO 1	67	67					
106	CAMDEN NO 2	7	3	4				
107	CAMDEN NO 3	15	8	7				
108	CAMDEN NO 4	47	21	26				
109	CAMDEN NO 5	24	5	19				
110	CAMDEN NO 5-A	27	17	10				
111	CAMDEN NO 6	9	1	8				
112	CASSATT	20	13	7				
113	CHARLOTTE THOMP	61	53	7	1			
114	DOBY'S MILL	40	16	24				
115	E CAMDEN-HERMITAGE	2		2				
116	ELGIN NO 1	40	28	11	1			
117	ELGIN NO 2	50	34	15		1		
118	GATES FORD	4		4				
119	LIBERTY HILL	25	18	7				
120	LUGOFF NO 1	20	5	15				
121	LUGOFF NO 2	88	33	55				
122	LUGOFF NO 3	20	8	12				
123	MALVERN HILL	27	19	8				
124	RABON'S X ROADS	33	23	10				
125	RIVERDALE	37	34	3				
126	SALT POND	26	20	5	1			
127	SHAYLOR'S HILL	31	24	7				
128	SPRINGDALE	41	29	12				
130	WESTVILLE	26	17	9				
131	WHITES GARDENS	32	21	10			1	
COUNTY TOTAL		890	563	322	3	1	1	

COUNTY 29-LANCASTER
PRECINCT CODE

PRECINCT CODE	PRECINCT NAME	TOTAL VOTED	BLK/AA	WHITE	HISPANIC	ASIAN	NAT AMR	OTHER
001	ANTIOCH	267	41	226				
002	BELAIR	78	9	69				
003	CAMP CREEK	195	12	183				
004	CARMEL	121	47	73				1



SOUTH CAROLINA VOTING HISTORY AND STATISTICS
 DEMOCRATIC STATISTICS BY CONGRESSIONAL DISTRICT
 ELECTION 11176 06/08/2004 - 2004 STATEWIDE DEM & REP PRIMARY

CONGRESSIONAL DISTRICT 05

 COUNTY 29-LANCASTER
 PRECINCT CODE

PRECINCT CODE	PRECINCT NAME	TOTAL VOTED	BLK/AA	WHITE	HISPANIC	ASIAN	NAT AMR	OTHER
005	CHESTERFIELD AVE	216	117	97			1	1
006	DOUGLAS	359	73	286				
007	DWIGHT	358	23	335				
008	ELGIN	480	62	417		1		
009	ERWIN FARM	315	41	274				
010	GOOCH'S CROSS RDS	365	45	318			1	1
011	HEATH SPRINGS	415	115	300				
012	HYDE PARK	450	76	374				
013	JACKSONHAM	265	40	225				
014	KERSHAW NORTH	491	75	416				
015	KERSHAW SOUTH	446	18	428				
016	LANCASTER EAST	264	149	115				
017	LANCASTER WEST	183	24	159				
018	LYNWOOD DRIVE	365	44	321				
019	MIDWAY	270	7	263				
020	PLEASANT HILL	356	65	291				
021	PLEASANT VALLEY	108	2	105	1			
022	RICH HILL	316	11	305				
023	RIVERSIDE	214	73	141				
024	SPRING HILL	409	24	384			1	
025	UNITY	285	22	263				
026	VAN WYCK	66	27	39				
027	WYLIE PARK	350	15	333	1	1		
COUNTY TOTAL		8,007	1,257	6,740	2	2	3	3

 COUNTY 31-LEE
 PRECINCT CODE

PRECINCT CODE	PRECINCT NAME	TOTAL VOTED	BLK/AA	WHITE	HISPANIC	ASIAN	NAT AMR	OTHER
001	ASHWOOD	18	8	10				
002	ASHLAND	46	10	36				
003	BISHOPVILLE 1	163	139	24				
004	BISHOPVILLE 2	134	101	33				
005	BISHOPVILLE 3	179	97	81	1			
006	BISHOPVILLE 4	313	237	76				
007	CEDAR CREEK	133	22	110		1		
008	CYPRESS	114	95	19				
009	ELLIOT	90	86	4				
010	HICKORY HILL	43	26	17				
011	IONIA	123	110	13				
012	LUCKNOW	116	34	82				
014	MANVILLE	162	97	65				
015	MT. CLIO	64	63	1				
016	RATTLESNAKE SPR	53	22	31				
017	SCHROCKS MILL	6	3	3				
019	SPRING HILL	167	160	7				
020	ST. CHARLES	83	73	10				
021	ST. MATTHEWS	110	18	90	2			
022	STOKES BRIDGE	153	32	121				
023	TURKEY CREEK	117	35	81	1			

SOUTH CAROLINA VOTING HISTORY AND STATISTICS
 DEMOCRATIC STATISTICS BY CONGRESSIONAL DISTRICT
 ELECTION 11176 06/08/2004 - 2004 STATEWIDE DEM & REP PRIMARY

CONGRESSIONAL DISTRICT 05

COUNTY 31-LEE

PRECINCT CODE	PRECINCT NAME	TOTAL VOTED	BLK/AA	WHITE	HISPANIC	ASIAN	NAT AMR	OTHER
024	WOODROW	44	43	1				
COUNTY TOTAL		2,431	1,511	915	4	1		

COUNTY 35-MARLBORO

PRECINCT CODE	PRECINCT NAME	TOTAL VOTED	BLK/AA	WHITE	HISPANIC	ASIAN	NAT AMR	OTHER
001	ADAMSVILLE	103	39	61			3	
002	BLENHEIM	167	60	106			1	
003	BRIGHTSVILLE	216	77	138			1	
004	BROWNSVILLE	93	15	77			1	
005	RED HILL	407	119	284			3	1
006	TATUM	113	38	74			1	
007	WALLACE	479	157	315		1	6	
008	QUICKS X ROADS	275	96	171			6	2
009	CLIO	499	252	233			14	
010	MCCOLL	446	81	321	1		43	
011	EAST MCCOLL	256	35	186			35	
012	E BENNETTSVILLE	620	325	291	2		2	
013	W BENNETTSVILLE	601	382	210			9	
014	S BENNETTSVILLE	400	303	95	1		1	
015	N BENNETTSVILLE	1,134	418	708	1	3	4	
COUNTY TOTAL		5,809	2,397	3,270	5	4	130	3

COUNTY 36-NEWBERRY

PRECINCT CODE	PRECINCT NAME	TOTAL VOTED	BLK/AA	WHITE	HISPANIC	ASIAN	NAT AMR	OTHER
001	NEWBERRY WD 1	12	5	7				
002	NEWBERRY WD 2	29	1	28				
003	NEWBERRY WD 3-1	10	1	9				
004	NEWBERRY WD 3-2	23	10	13				
005	NEWBERRY WD 4	56	54	2				
007	NEWBERRY WD 5	19	14	5				
008	NEWBERRY WD 6	30	10	20				
010	BETH-EDEN	4	2	2				
011	BUSH RIVER	8	5	3				
013	CHAPPELLS	10	8	2				
015	FAIRVIEW	9	1	8				
017	HARTFORD	15	6	9				
018	HELENA	44	38	6				
019	KINARDS JALAPA	12	2	10				
020	JOHNSTONE	14		14				
023	LITTLE MOUNTAIN	23	19	4				
025	MAYBINTON	33	31	2				
027	MT. BETHEL GARMANY	17	9	8				
028	CONSOLIDATED # 5	24	9	15				
030	O'NEAL	23	3	20				
031	OAKLAND	25	11	14				



SOUTH CAROLINA VOTING HISTORY AND STATISTICS
 DEMOCRATIC STATISTICS BY CONGRESSIONAL DISTRICT
 ELECTION 11176 06/08/2004 - 2004 STATEWIDE DEM & REP PRIMARY

CONGRESSIONAL DISTRICT 05

 COUNTY 36-NEWBERRY
 PRECINCT CODE

PRECINCT CODE	PRECINCT NAME	TOTAL VOTED	BLK/AA	WHITE	HISPANIC	ASIAN	NAT AMR	OTHER
034	PEAK	3	1	2				
035	POMARIA	1		1				
036	PROSPERITY	50	25	25				
039	SILVERSTREET	35	19	16				
040	STONEY HILL	9	4	5				
042	ST PHILIPS JOLLY ST.	10	5	5				
048	WHEELAND	8	3	5				
049	WHITMIRE CITY	26	14	12				
050	WHITMIRE OUTSIDE	19	11	8				
COUNTY TOTAL		601	321	280				

 COUNTY 43-SUMTER
 PRECINCT CODE

PRECINCT CODE	PRECINCT NAME	TOTAL VOTED	BLK/AA	WHITE	HISPANIC	ASIAN	NAT AMR	OTHER
101	REMBERT	420	404	15			1	
103	HILLCREST	153	145	8				
104	OAKLAND PLANT. #1	127	101	25		1		
105	DALZELL	124	93	30	1			
107	OSWEGO	84	58	26				
110	OAKLAND PLANT. #2	55	42	12				1
115	MULBERRY	103	100	3				
117	FOLSOM PARK	181	150	30			1	
118	GREEN SWAMP	117	79	38				
119	PALMETTO PARK	173	118	55				
120	BURNS-DOWNS	32	7	24	1			
121	SECOND MILL	65	17	47	1			
122	SWAN LAKE	80	47	33				
138	CAUSEWAY BRANCH	153	113	39		1		
140	SUMTER HIGH #1	16	11	5				
142	DELAINE	37	37					
143	CHERRYVALE	45	32	13				
148	EBENEZER	151	130	21				
149	WILSON HALL	90	46	41		3		
152	ST. PAUL	168	159	8		1		
153	SHAW	7	6	1				
154	THOMAS SUMTER	222	214	8				
COUNTY TOTAL		2,603	2,109	482	3	6	2	1

 COUNTY 46-YORK
 PRECINCT CODE

PRECINCT CODE	PRECINCT NAME	TOTAL VOTED	BLK/AA	WHITE	HISPANIC	ASIAN	NAT AMR	OTHER
001	BETHANY	11	2	9				
002	BETHEL # 1	10	3	7				
003	BETHEL # 2	19		19				
004	BETHEL SCHOOL	22		22				
005	BOWLING GREEN	8	1	7				
006	BULLOCKS CREEK	9	3	6				



SOUTH CAROLINA VOTING HISTORY AND STATISTICS
 DEMOCRATIC STATISTICS BY CONGRESSIONAL DISTRICT
 ELECTION 11176 06/08/2004 - 2004 STATEWIDE DEM & REP PRIMARY

CONGRESSIONAL DISTRICT 05

COUNTY 46-YORK

PRECINCT CODE	PRECINCT NAME	TOTAL VOTED	BLK/AA	WHITE	HISPANIC	ASIAN	NAT AMR	OTHER
007	CANNON MILL	22	1	21				
008	CATAWBA	38	16	22				
009	CLOVER NO. 1	23	9	14				
010	CLOVER NO. 2	18	3	15				
011	COTTON BELT	14		14				
012	DELPHIA	13	4	9				
013	EBENEZER	27	5	22				
015	FORT MILL #1	38	1	36	1			
016	TEGA CAY #2	39	1	36		1		1
017	FORT MILL #3	31	4	27				
018	HICKORY GROVE	15	5	10				
019	HIGHLAND PARK	10	6	4				
020	LAKESHORE	9	2	7				
021	LESSLIE NO. 1	27	5	22				
022	MCCONNELLS	23	6	17				
023	MT. HOLLY	40	24	16				
024	NEWPORT	36	9	26				1
025	MUSEUM	38	3	35				
026	NORTHSIDE	24	4	19				1
027	OAK RIDGE	79	32	47				
028	OGDEN	30	18	12				
029	OAKWOOD	31	3	28				
031	ROCK HILL NO. 2	97	93	4				
032	ROCK HILL NO. 3	146	142	4				
033	ROCK HILL NO. 4	83	58	24				1
034	ROCK HILL NO. 5	56	1	54				1
035	ROCK HILL NO. 6	26	19	7				
036	ROCK HILL NO. 7	50	6	44				
037	ROCK HILL NO. 8	41	34	7				
038	SHARON	15	5	10				
039	SMYRNA	8		8				
040	TIRZAH	22	5	17				
041	YORK NO. 1	36	26	10				
042	YORK NO. 2	36	5	31				
043	INDIA HOOK	1		1				
044	EDGEWOOD	117	115	2				
045	FEWELL PARK	35	3	32				
046	FORT MILL NO. 4	11	4	7				
047	LESSLIE NO. 2	30	3	27				
048	ROSEWOOD	21	6	15				
049	NORTHWESTERN	47	21	26				
050	TEGA CAY #1	49	3	44				2
051	EBINPORT	38	3	35				
052	UNIVERSITY	27		27				
053	FORT MILL NO. 5	15		15				
054	FORT MILL NO. 6	20	5	15				
055	ALLISON CREEK	14	4	10				
056	ANDERSON ROAD	11	6	5				
057	NEW HOME	23	15	7			1	
COUNTY TOTAL		1,779	752	1,017	1	1	1	7



III
●
CONGRESSIONAL DISTRICT TOTAL

45,820

19,543

26,023

30

27

172

25

III
●



SELVR220

SOUTH CAROLINA VOTING HISTORY AND STATISTICS
DEMOCRATIC STATISTICS BY CONGRESSIONAL DISTRICT
ELECTION 11176 06/08/2004 - 2004 STATEWIDE DEM & REP PRIMARY

08/30/04

PAGE 40

CONGRESSIONAL DISTRICT 06

COUNTY 05-BAMBERG
PRECINCT CODE

PRECINCT CODE	PRECINCT NAME	TOTAL VOTED	BLK/AA	WHITE	HISPANIC	ASIAN	NAT AMR	OTHER
001	COLSTON	26	5	21				
002	EDISTO	16	10	6				
003	EHRHARDT	111	46	65				
004	EAST DENMARK	262	162	100				
005	GOVAN	28	26	2				
006	HIGHTOWERS MILL	9	9					
007	HUNTER'S CHAPEL	9	3	6				
008	KEARSE	1		1				
009	LITTLE SWAMP	22		22				
010	OLAR	17	12	5				
011	SOUTH BAMBERG	70	64	6				
012	WEST DENMARK	217	159	57		1		
013	NORTH BAMBERG	81	48	33				

COUNTY TOTAL

869 544 324 1

COUNTY 08-BERKELEY
PRECINCT CODE

PRECINCT CODE	PRECINCT NAME	TOTAL VOTED	BLK/AA	WHITE	HISPANIC	ASIAN	NAT AMR	OTHER
001	ALVIN	215	210	5				
002	BETHERA	2		2				
003	BONNEAU	87	82	5				
004	BONNEAU BEACH	64	43	21				
007	CAINHOY	200	196	4				
010	CORDESVILLE	43	37	6				
011	CROSS	375	345	28		1	1	
012	DANIEL ISLAND	25	13	11				
014	EADYTOWN	175	171	4	1			
022	HILTON CROSS RD	152	142	10				
024	HUGER	116	114	2				
025	JAMESTOWN	57	54	3				
027	MACEDONIA	26	14	12				
028	MCBETH	116	106	10				
035	RUSSELLVILLE	358	341	16	1			
039	SHULERVILLE	55	45	10				
040	ST. STEPHEN	461	416	44	1			


COUNTY TOTAL

2,527 2,329 193 3 1 1

COUNTY 09-CALHOUN
PRECINCT CODE

PRECINCT CODE	PRECINCT NAME	TOTAL VOTED	BLK/AA	WHITE	HISPANIC	ASIAN	NAT AMR	OTHER
002	CAMERON	299	113	186				
004	CRESTON	98	32	66				
005	DIXIE	594	417	177				
007	FORT MOTTE	121	48	73				
008	LONE STAR	281	133	148				
009	MIDWAY	103	17	86				
010	MURPH MILL	3	2	1				

III



SELVR220

SOUTH CAROLINA VOTING HISTORY AND STATISTICS
DEMOCRATIC STATISTICS BY CONGRESSIONAL DISTRICT
ELECTION 11176 06/08/2004 - 2004 STATEWIDE DEM & REP PRIMARY

08/30/04

PAGE 41

CONGRESSIONAL DISTRICT 06

COUNTY 09-CALHOUN
PRECINCT CODE

PRECINCT NAME	TOTAL VOTED	BLK/AA	WHITE	HISPANIC	ASIAN	NAT AMR	OTHER
012 ST. MATTHEWS	556	166	387	3			
COUNTY TOTAL	2,055	928	1,124	3			

COUNTY 10-CHARLESTON
PRECINCT CODE

PRECINCT NAME	TOTAL VOTED	BLK/AA	WHITE	HISPANIC	ASIAN	NAT AMR	OTHER
050 CHARLESTON 17	121	115	5			1	
053 CHARLESTON 20	143	126	17				
054 CHARLESTON 21	108	105	3				
057 CHARLESTON 24	21	21					
060 CHARLESTON 27	133	122	10		1		
063 CHARLESTON 30	165	161	4				
064 N. CHARLESTON 1A	94	93	1				
065 N. CHARLESTON 1B	43	39	2	1			1
070 N. CHARLESTON 5	56	55	1				
071 N. CHARLESTON 6	1	1					
072 N. CHARLESTON 7	87	78	8	1			
073 N. CHARLESTON 8	32	32					
077 N. CHARLESTON 11	123	122	1				
078 N. CHARLESTON 12A	2	2					
085 N. CHARLESTON 16	43	26	17				
086 N. CHARLESTON 17	94	90	4				
087 N. CHARLESTON 19	19	9	10				
090 N. CHARLESTON 23	13	4	9				
091 N. CHARLESTON 24	9	7	2				
173 EDISTO ISLAND	99	85	14				
186 ST. PAULS 1	40	39	1				
188 ST. PAULS 3	21	20					1
189 ST. PAULS 4	47	46	1				
190 ST. PAULS 5	48	43	5				
191 ST. PAULS 6	20	16	4				
214 CHARLESTON 9A	62	60	2				
217 CHARLESTON 13A	78	74	3		1		
218 CHARLESTON 18A	105	96	9				
219 CHARLESTON 22A	51	50	1				
220 CHARLESTON 25A	122	119	3				
221 CHARLESTON 28A	139	124	15				
222 N. CHARLESTON 2A	120	119	1				
223 N. CHARLESTON 3C	136	132	4				
224 N. CHARLESTON 9C	13	13					
225 N. CHARLESTON 10A	18	13	4			1	
226 N. CHARLESTON 10B	61	57	4				
229 N. CHARLESTON 20A	29	15	13		1		
230 N. CHARLESTON 25A	36	31	5				
245 ST. PAULS 2A	34	28	6				
246 ST. PAULS 2B	94	87	7				
COUNTY TOTAL	2,680	2,475	196	2	3	2	2

COUNTY 14-CLARENDON

III



PRECINCT CODE

PRECINCT NAME

TOTAL VOTED

BLK/AA

WHITE HISPANIC

ASIAN

NAT AMR

OTHER



SELVR220

SOUTH CAROLINA VOTING HISTORY AND STATISTICS
DEMOCRATIC STATISTICS BY CONGRESSIONAL DISTRICT
ELECTION 11176 06/08/2004 - 2004 STATEWIDE DEM & REP PRIMARY

08/30/04

PAGE 42

CONGRESSIONAL DISTRICT 06

COUNTY 14-CLARENDON
PRECINCT CODE

PRECINCT CODE	PRECINCT NAME	TOTAL VOTED	BLK/AA	WHITE	HISPANIC	ASIAN	NAT AMR	OTHER
001	ALCOLU	241	171	70				
002	BARRINEAU	109	6	103				
003	BARROWS MILL	46	20	26				
004	BLOOMVILLE	166	106	59		1		
005	CALVARY	151	129	22				
006	DAVIS STATION	360	240	120				
007	HARMONY	187	116	71				
008	HICKS	108	11	96			1	
009	HOME BRANCH	114	12	102				
010	JORDAN	466	165	301				
011	MANNING NO. 1	246	156	90				
012	MANNING NO. 2	385	198	187				
013	MANNING NO. 3	452	119	332				1
014	MANNING NO. 4	627	544	83				
015	MANNING NO. 5	280	88	191				1
016	NEW ZION	192	86	106				
017	PAXVILLE	262	215	47				
018	PANOLA	132	118	14				
019	SARDINIA-GABLE	162	127	35				
020	SUMMERTON NO. 1	496	233	259	2			2
021	SUMMERTON NO. 2	196	180	16				
022	SUMMERTON NO. 3	362	298	62	2			
023	TURBEVILLE	376	82	294				
024	WILSON-FORESTON	421	327	94				
025	OAKDALE	97	54	43				

COUNTY TOTAL

6,634 3,801 2,823 4 1 1 4

COUNTY 15-COLLETON
PRECINCT CODE

PRECINCT CODE	PRECINCT NAME	TOTAL VOTED	BLK/AA	WHITE	HISPANIC	ASIAN	NAT AMR	OTHER
001	ASHTON	14	13	1				
002	BELLS	43	30	13				
003	BEREA	10	4	6				
005	CANADYS	73	59	14				
006	COTTAGEVILLE	150	96	54				
007	EDISTO	57	53	4				
008	GREEN POND	148	136	12				
009	HENDERSONVILLE	154	134	20				
010	HORSE PEN	29	18	11				
011	HUDSON MILL	35	17	17	1			
012	JACKSONBORO	45	38	7				
013	LODGE	39	25	14				
014	MAPLE CANE	38	17	19				
015	MASHAWVILLE	155	134	21			2	
017	PEEPLER	36	16	20				
018	PETITS	30	20	9	1			
019	PENIEL	23	5	18				
020	RITTER	108	103	5				
021	ROUND O	55	38	17				



SOUTH CAROLINA VOTING HISTORY AND STATISTICS
 DEMOCRATIC STATISTICS BY CONGRESSIONAL DISTRICT
 ELECTION 11176 06/08/2004 - 2004 STATEWIDE DEM & REP PRIMARY

CONGRESSIONAL DISTRICT 06

COUNTY 15-COLLETON
 PRECINCT CODE

PRECINCT CODE	PRECINCT NAME	TOTAL VOTED	BLK/AA	WHITE	HISPANIC	ASIAN	NAT AMR	OTHER
022	RICE PATCH	69	50	19				
023	RUFFIN	43	34	9				
024	SIDNEYS	26	11	15				
025	SMOAKS	110	102	8				
026	STOKES	27	9	18				
027	SNIDERS	61	30	31				
029	WALTERBORO NO 1	136	113	23				
030	WALTERBORO NO 2	209	181	28				
031	WALTERBORO NO 3	232	208	23	1			
032	WALTERBORO NO 4	182	77	103	2			
033	WILLIAMS	34	28	6				
034	WOLFE CREEK	18	6	12				
035	EDISTO BEACH	20		20				

COUNTY TOTAL 2,409 1,805 597 5 2


COUNTY 18-DORCHESTER
 PRECINCT CODE

PRECINCT CODE	PRECINCT NAME	TOTAL VOTED	BLK/AA	WHITE	HISPANIC	ASIAN	NAT AMR	OTHER
025	ROSVILLE	18	15	3				
026	ST. GEORGE NO 2	10	3	7				
027	ST. GEORGE NO 1	34	22	12				
028	GROVER	36	27	9				
029	REEVESVILLE	43	40	3				
030	HARLEYVILLE	21	12	9				
031	FOUR HOLE	15	13	2				
033	ROSSES	17	12	5				
034	RIDGEVILLE	22	17	4			1	
035	GIVHANS	24	18	6				
036	DELEMARS	8	7	1				
037	SAUL DAM	3	2	1				
054	INDIAN FIELD	51	46	4			1	

COUNTY TOTAL 302 234 66 2

COUNTY 21-FLORENCE
 PRECINCT CODE

PRECINCT CODE	PRECINCT NAME	TOTAL VOTED	BLK/AA	WHITE	HISPANIC	ASIAN	NAT AMR	OTHER
003	CARTERSVILLE	131	92	39				
004	CLAUSSEN	339	164	175				
005	COLES CR ROADS	139	53	86				
006	COWARDS NO. 1	94	67	27				
007	COWARDS NO. 2	67	30	37				
008	DELMAE NO. 1	118	44	73	1			
009	DELMAE NO. 2	115	9	105				1
010	EBENEZER NO. 1	149	49	99		1		
011	EBENEZER NO. 2	134	41	92				1
012	EBENEZER NO. 3	64	8	56				
013	EFFINGHAM	77	33	44				



SOUTH CAROLINA VOTING HISTORY AND STATISTICS
 DEMOCRATIC STATISTICS BY CONGRESSIONAL DISTRICT
 ELECTION 11176 06/08/2004 - 2004 STATEWIDE DEM & REP PRIMARY

CONGRESSIONAL DISTRICT 06

COUNTY 21-FLORENCE
 PRECINCT CODE

PRECINCT CODE	PRECINCT NAME	TOTAL VOTED	BLK/AA	WHITE	HISPANIC	ASIAN	NAT AMR	OTHER
014	ELIM-GLENWOOD	133	49	83			1	
015	EVERGREEN	123	58	65				
017	FLORENCE NO. 2	250	245	5				
019	FLORENCE NO. 4	58	13	45				
020	FLORENCE NO. 5	54	27	27				
022	FLORENCE NO. 6	32	5	27				
023	FLORENCE NO. 7	119	28	91				
024	FLORENCE NO. 8	122	8	114				
025	FLORENCE NO. 9	530	527	3				
026	FLORENCE NO. 10	3	3					
027	FLORENCE NO. 11	77	25	52				
028	FLORENCE NO. 12	182	44	137			1	
029	FLORENCE NO. 14	152	28	124				
030	FLORENCE NO. 15	37	29	8				
031	FRIENDFIELD	58	18	40				
032	GILBERT	308	271	36			1	
033	GREENWOOD	135	70	65				
034	HANNAH	51	5	46				
035	HIGH HILL	14	6	8				
036	JOHNSONVILLE	135	69	66				
037	KINGSBURG-STONE	196	167	29				
038	LAKE CITY NO. 1	203	128	74				1
039	LAKE CITY NO. 2	108	11	97				
040	LAKE CITY NO. 3	234	131	103				
041	LAKE CITY NO. 4	247	244	3				
042	LEO	39	28	11				
043	MARS BLUFF NO. 1	326	84	242				
044	MARS BLUFF NO. 2	133	48	85				
045	MCALLISTER MILL	68	21	47				
046	MILL BRANCH	158	148	9		1		
047	OAK GROVE-SARDIS	161	17	144				
048	OLANTA	112	32	80				
049	PAMPLICO NO. 1	173	88	84		1		
050	PAMPLICO NO. 2	143	114	29				
051	PROSPECT	16		16				
052	QUINBY	41	21	20				
053	SALEM	29	4	25				
054	SAVANNAH GROVE	356	275	81				
055	SCRANTON	69	39	30				
056	SOUTH FLORENCE NO. 1	125	51	73			1	
057	SOUTH FLORENCE NO. 2	159	127	32				
058	SPAULDING	239	231	8				
059	TANS BAY	169	76	93				
060	TIMMONSVILLE NO. 1	270	223	47				
061	TIMMONSVILLE NO. 2	143	75	68				
062	VOX	64	31	33				
063	WEST FLORENCE NO. 1	16	6	10				

COUNTY TOTAL

7,997

4,538

3,448

1

3

4

3

COUNTY 22-GEORGETOWN



PRECINCT CODE

PRECINCT NAME

TOTAL VOTED

BLK/AA

WHITE HISPANIC

ASIAN

NAT AMR

OTHER



SOUTH CAROLINA VOTING HISTORY AND STATISTICS
 DEMOCRATIC STATISTICS BY CONGRESSIONAL DISTRICT
 ELECTION 11176 06/08/2004 - 2004 STATEWIDE DEM & REP PRIMARY

CONGRESSIONAL DISTRICT 06

COUNTY 22-GEORGETOWN
 PRECINCT CODE

PRECINCT CODE	PRECINCT NAME	TOTAL VOTED	BLK/AA	WHITE	HISPANIC	ASIAN	NAT AMR	OTHER
101	ANDREWS	319	247	72				
102	ANDREWS OUTSIDE	99	79	20				
103	BETHEL	44	16	28				
105	BROWN'S FERRY	579	568	11				
106	CARVER'S BAY	35	14	21				
107	CEDAR CREEK	34	7	27				
108	CHOPPEE	216	212	4				
110	FOLLY GROVE	50	29	21				
115	PEE DEE	6	6					
127	PENNY ROYAL	1	1					
129	PLEASANT HILL	108	97	11				
130	POTATO BED FERRY	79	64	14	1			
131	SAMPIT	223	219	4				
132	SANTEE	281	272	9				
COUNTY TOTAL		2,074	1,831	242	1			

COUNTY 31-LEE
 PRECINCT CODE

PRECINCT CODE	PRECINCT NAME	TOTAL VOTED	BLK/AA	WHITE	HISPANIC	ASIAN	NAT AMR	OTHER
009	ELLIOT	18	18					
013	LYNCHBURG	113	107	6				
018	SOUTH LYNCHBURG	58	55	3				
020	ST. CHARLES	29	29					
COUNTY TOTAL		218	209	9				

COUNTY 34-MARION
 PRECINCT CODE

PRECINCT CODE	PRECINCT NAME	TOTAL VOTED	BLK/AA	WHITE	HISPANIC	ASIAN	NAT AMR	OTHER
001	BRITTON'S NECK	884	554	330				
002	FRIENDSHIP	184	120	64				
003	CENTENARY	707	479	227			1	
004	RAINS	384	225	159				
005	MARION NO. 1	621	345	276				
006	MARION NO. 2	818	138	679		1		
007	MARION NORTH	500	185	310		3	2	
008	MARION SOUTH	1,238	840	396	2			
009	MARION WEST	677	271	403		3		
010	SELLERS	174	155	19				
011	TEMPERANCE	372	231	140		1		
012	ZION	283	177	106				
013	N WEST MULLINS	772	460	309			1	2
014	S WEST MULLINS	873	511	360		1	1	
015	N EAST MULLINS	900	505	391		2	2	
016	S EAST MULLINS	821	126	685		5	1	4
017	NICHOLS	378	153	224			1	
COUNTY TOTAL		10,586	5,475	5,078	2	16	9	6

COUNTY 38-ORANGEBURG



PRECINCT CODE

PRECINCT NAME

TOTAL VOTED

BLK/AA

WHITE HISPANIC

ASIAN

NAT AMR

OTHER

III



SOUTH CAROLINA VOTING HISTORY AND STATISTICS
 DEMOCRATIC STATISTICS BY CONGRESSIONAL DISTRICT
 ELECTION 11176 06/08/2004 - 2004 STATEWIDE DEM & REP PRIMARY

CONGRESSIONAL DISTRICT 06

COUNTY 38-ORANGEBURG
 PRECINCT CODE

PRECINCT CODE	PRECINCT NAME	TOTAL VOTED	BLK/AA	WHITE	HISPANIC	ASIAN	NAT AMR	OTHER
101	ORANGEBURG WD 1	131	51	80				
102	ORANGEBURG WD 2	102	94	8				
103	ORANGEBURG WD 3	172	145	27				
104	ORANGEBURG WD 4	123	122					1
105	ORANGEBURG WD 5	164	130	32		1		1
106	ORANGEBURG WD 6	177	110	67				
107	ORANGEBURG WD 7	9	9					
108	ORANGEBURG WD 8	24	12	12				
109	ORANGEBURG WD 9	150	69	81				
111	SUBURBAN 1	193	193					
112	SUBURBAN 2	254	248	6				
113	SUBURBAN 3	404	330	73				1
114	SUBURBAN 4	92	30	62				
115	SUBURBAN 5	359	257	101			1	
116	SUBURBAN 6	147	106	41				
119	SUBURBAN 9	356	243	112	1			
120	BETHEL	187	132	55				
121	BOWMAN 1	487	372	115				
122	BOWMAN 2	230	143	86			1	
123	BRANCHVILLE 1	423	227	195				1
124	BRANCHVILLE 2	224	111	112				1
125	BROOKDALE	638	630	7			1	
126	COPE	122	51	71				
127	CORDOVA 1	352	134	217		1		
128	EDISTO	342	78	264				
129	ELLOREE 1	306	131	174	1			
130	EUTAWVILLE 1	399	222	176			1	
131	EUTAWVILLE 2	558	509	47				2
132	FOUR HOLES	199	45	154				
133	HOLLY HILL 2	469	432	36			1	
134	HOLLY HILL 1	491	303	187			1	
135	JAMISON	422	302	120				
138	NIX	340	335	4		1		
141	NORWAY	442	293	149				
143	PROVIDENCE	416	298	116			2	
144	ROWESVILLE	229	114	112		3		
145	SANTEE 1	410	156	254				
148	VANCE	492	424	67	1			
149	WHITTAKER	417	386	30				1
150	BOLENTOWN	69	6	63				
151	CORDOVA 2	397	191	206				
152	ELLOREE 2	181	137	44				
154	SANTEE 2	394	373	20	1			

COUNTY TOTAL 12,493 8,675 3,792 4 6 8 8

COUNTY 40-RICHLAND
 PRECINCT CODE

PRECINCT CODE	PRECINCT NAME	TOTAL VOTED	BLK/AA	WHITE	HISPANIC	ASIAN	NAT AMR	OTHER
101	WARD 1	30	4	25				1



SOUTH CAROLINA VOTING HISTORY AND STATISTICS
 DEMOCRATIC STATISTICS BY CONGRESSIONAL DISTRICT
 ELECTION 11176 06/08/2004 - 2004 STATEWIDE DEM & REP PRIMARY

CONGRESSIONAL DISTRICT 06

 COUNTY 40-RICHLAND
 PRECINCT CODE

PRECINCT CODE	PRECINCT NAME	TOTAL VOTED	BLK/AA	WHITE	HISPANIC	ASIAN	NAT AMR	OTHER
102	WARD 2	68	60	6	1	1		
103	WARD 3	84	51	31	1	1		
104	WARD 4	102	61	41				
105	WARD 5	27	5	20		1		1
107	WARD 7	200	200					
108	WARD 8	67	66	1				
109	WARD 9	148	144	1		1		2
110	WARD 10	71	6	65				
111	WARD 11	20	15	5				
115	WARD 15	7	1	6				
118	WARD 18	62	58	4				
119	WARD 19	196	191	4		1		
120	WARD 20	183	145	37				1
121	WARD 21	294	288	4			1	1
122	WARD 22	213	206	6	1			
129	WARD 29	162	153	9				
130	WARD 30	15	10	5				
131	WARD 31	124	110	10	1	2		1
132	WARD 32	80	79	1				
133	WARD 33	57	56	1				
302	ARDINCAPLE	121	121					
305	BLUFF	518	510	7				1
308	BRANDON	150	132	15		2	1	
310	CAUGHMAN ROAD	182	134	48				
311	COLLEGE PLACE	259	254	5				
313	DENNYSIDE	59	51	8				
314	DENTSVILLE	337	324	12			1	
316	EASTOVER	609	566	43				
317	EDGEWOOD	159	152	5		1		1
319	FAIRLAWN	200	196	4				
320	FAIRWOLD	250	248	1		1		
327	GADSDEN	582	569	9		2		2
328	GARNERS	138	122	16				
329	GREENVIEW	579	578		1			
333	HOPKINS	731	700	31				
334	HORRELL HILL	130	95	35				
335	HUNTING CREEK	43	33	10				
336	KEELS	214	195	18				1
337	KEENAN	115	114	1				
340	LINCOLNSHIRE	360	357	2		1		
342	LYKESLAND	196	135	58	1		1	1
343	MCENTIRE	86	63	23				
345	MEADOWLAKE	468	463	3				2
346	MIDWAY	4	4					
347	MILL CREEK	102	74	26		1		1
348	MONTICELLO	44	42	2				
352	OLYMPIA	177	148	29				
355	PINE LAKES	285	273	9	1	1		1
356	PINEWOOD	122	110	11		1		
358	PONTIAC	2	2					
360	RIDGEWOOD	130	128	2				



III
COUNTY TOTAL
COUNTY 43-SUMTER
PRECINCT CODE

PRECINCT NAME	TOTAL VOTED	BLK/AA	WHITE	HISPANIC	ASIAN	NAT AMR	OTHER
	9,562	8,802	715	7	17	4	17



SOUTH CAROLINA VOTING HISTORY AND STATISTICS
 DEMOCRATIC STATISTICS BY CONGRESSIONAL DISTRICT
 ELECTION 11176 06/08/2004 - 2004 STATEWIDE DEM & REP PRIMARY

CONGRESSIONAL DISTRICT 06

COUNTY 43-SUMTER
 PRECINCT CODE

PRECINCT CODE	PRECINCT NAME	TOTAL VOTED	BLK/AA	WHITE	HISPANIC	ASIAN	NAT AMR	OTHER
101	REMBERT	21	18	3				
102	HORATIO	149	133	16				
107	OSWEGO	52	33	19				
108	MAYESVILLE	165	152	12			1	
109	SALEM	131	121	10				
111	MCCRAY'S MILL #1	88	60	28				
112	ST. JOHN	205	203	2				
113	MAYEWOOD	149	124	25				
114	TURKEY CREEK	127	109	18				
115	MULBERRY	81	73	8				
116	SALTERSTOWN	118	92	26				
121	SECOND MILL	1	1					
123	MORRIS COLLEGE	205	198	7				
124	HAMPTON PARK	46	12	30	2	1		1
125	CROSSWELL	155	134	21				
126	LORING	120	94	26				
127	LEMIRA	247	219	28				
128	MAGNOLIA-HARMONY	55	47	8				
129	STONE HILL	170	168	2				
130	SOUTH RED BAY	232	223	9				
131	WILDER	258	252	5				1
132	POCOTALIGO #1	143	113	30				
133	SAVAGE-GLOVER	159	159					
134	BATES	206	206					
135	BIRNIE	218	215	3				
136	SOUTH LIBERTY	135	129	6				
137	MILLWOOD	63	42	21				
139	MCCRAYS MILL #2	100	84	16				
140	SUMTER HIGH #1	62	46	16				
141	SUNSET	102	87	15				
142	DELAINÉ	238	229	9				
144	MANCHESTER FOREST	135	110	24		1		
145	PINEWOOD	139	127	12				
146	POCOTALIGO #2	76	66	10				
147	PRIVATEER	57	25	32				
150	FURMAN	40	26	14				
151	SPECTRUM	154	146	8				
152	ST. PAUL	9	9					
155	SUMTER HIGH #2	108	88	18		1	1	

COUNTY TOTAL 4,919 4,373 537 2 3 2 2

COUNTY 45-WILLIAMSBURG
 PRECINCT CODE

PRECINCT CODE	PRECINCT NAME	TOTAL VOTED	BLK/AA	WHITE	HISPANIC	ASIAN	NAT AMR	OTHER
001	BLACK RIVER	98	76	22				
002	BLOOMINGVALE	169	145	24				
003	CADES	87	64	23				
004	CEDAR SWAMP	97	64	33				
005	CENTRAL	147	115	32				




SOUTH CAROLINA VOTING HISTORY AND STATISTICS
 DEMOCRATIC STATISTICS BY CONGRESSIONAL DISTRICT
 ELECTION 11176 06/08/2004 - 2004 STATEWIDE DEM & REP PRIMARY

CONGRESSIONAL DISTRICT 06

 COUNTY 45-WILLIAMSBURG
 PRECINCT CODE

PRECINCT CODE	PRECINCT NAME	TOTAL VOTED	BLK/AA	WHITE	HISPANIC	ASIAN	NAT AMR	OTHER
006	EARLES	58	12	46				
007	EBENEZER	176	71	105				
008	GREELEYVILLE	384	355	29				
009	HARMONY	39	13	26				
010	HEBRON	39	13	26				
011	HEMINGWAY	401	248	152			1	
012	HENRY-POPLAR HL	145	86	59				
013	INDIANTOWN	510	437	72			1	
014	KINGSTREE NO. 1	818	277	540		1		
015	KINGSTREE NO. 2	213	208	5				
016	KINGSTREE NO. 3	942	883	59				
017	LANE	292	265	27				
018	LENUDS	20		20				
019	MIDWAY	103	83	20				
020	MILLWOOD	118	89	28	1			
021	MORRISVILLE	82	81	1				
022	MOUNT VERNON	83	61	21	1			
024	NESMITH	242	229	13				
025	OAK RIDGE	7	1	6				
026	PERGAMOS	36	22	14				
027	PINEY FOREST	33		32			1	
029	SALTERS	323	299	24				
030	SANDY BAY	85	35	50				
031	SINGLETARY	90	80	8			2	
032	SUTTONS	41	30	11				
033	TRIO	233	226	7				
034	WORKMAN	19	1	18				
035	MUDDY CREEK	37	4	33				
COUNTY TOTAL		6,167	4,573	1,586	2	1	5	
CONGRESSIONAL DISTRICT TOTAL		71,492	50,592	20,730	36	52	40	42



SELVR220

SOUTH CAROLINA VOTING HISTORY AND STATISTICS
REPUBLICAN STATISTICS BY CONGRESSIONAL DISTRICT
ELECTION 11176 06/08/2004 - 2004 STATEWIDE DEM & REP PRIMARY

08/30/04

PAGE 1

CONGRESSIONAL DISTRICT	TOTAL VOTED	BLK/AA	WHITE	HISPANIC	ASIAN	NAT AMR	OTHER
01	70,346	2,459	67,382	124	255	68	58
02	65,185	1,375	63,392	119	159	62	78
03	73,746	1,727	71,812	62	71	44	30
04	83,141	3,552	79,168	134	193	19	75
05	35,854	831	34,856	44	60	32	31
06	29,559	2,612	26,787	29	49	60	22
STATE TOTAL	357,831	12,556	343,397	512	787	285	294



SOUTH CAROLINA VOTING HISTORY AND STATISTICS
 REPUBLICAN STATISTICS BY CONGRESSIONAL DISTRICT
 ELECTION 11176 06/08/2004 - 2004 STATEWIDE DEM & REP PRIMARY

CONGRESSIONAL DISTRICT 01

COUNTY 08-BERKELEY
 PRECINCT CODE

PRECINCT NAME	TOTAL VOTED	BLK/AA	WHITE	HISPANIC	ASIAN	NAT AMR	OTHER
BOULDER BLUFF 1	224	11	208		5		
BOULDER BLUFF 2	268	14	251	1	1	1	
CARNES CROSS RD 1	306	3	302	1			
CARNES CROSS RD 2	128	1	126	1			
CROSS	5		5				
DEVON FOREST	301	8	286	3	4		
GOOSE CREEK 1	176	5	160		10	1	
GOOSE CREEK 2	396	23	348	1	24		
GOOSE CREEK 3	9	1	7	1			
HANAHAH 1	428	2	422		3	1	
HANAHAH 2	238	4	231	1	1	1	
HANAHAH 3	568	2	564		2		
HANAHAH 4	456	5	446		4		1
HILTON CROSS RD	2		2				
HOWE HALL	288	9	268	3	5	1	2
LEBANON	90	1	89				
MONCKS CORNER 1	218	4	214				
MONCKS CORNER 2	178	4	172			1	1
MONCKS CORNER 3	130	6	122		2		
MONCKS CORNER 4	389	7	382				
PIMLICO	222	7	213	1	1		
PINOPOLIS	353	7	345		1		
SANGAREE 1	133	6	124	1			2
SANGAREE 2	187	4	179	2	1	1	
SANGAREE 3	207	4	201		1	1	
STRATFORD 1	206	1	200		3	2	
STRATFORD 2	198	2	194		1	1	
STRATFORD 3	31		31				
STRATFORD 4	284	7	265	1	10	1	
WASSAMASSAW 1	47	3	44				
WASSAMASSAW 2	176	4	172				
WESTVIEW 1	258	8	240	2	7		1
WESTVIEW 2	328	6	314		7	1	
WESTVIEW 3	236	1	227	1	7		
WHITESVILLE	169	5	164				

COUNTY TOTAL 7,833 175 7,518 20 100 13 7

COUNTY 10-CHARLESTON
 PRECINCT CODE

PRECINCT NAME	TOTAL VOTED	BLK/AA	WHITE	HISPANIC	ASIAN	NAT AMR	OTHER
AWENDAW	145	9	136				
CHRIST CHURCH 3	452	7	444		1		
CHRIST CHURCH 4	88	7	81				
CHRIST CHURCH 5	318	5	312		1		
CHRIST CHURCH 6	595	3	592				
CHRIST CHURCH 8A	115		115				
CHRIST CHURCH 8B	255		255				
CHRIST CHURCH 8C	208	1	204	1	2		
CHRIST CHURCH 8D	478	3	474		1		



SOUTH CAROLINA VOTING HISTORY AND STATISTICS
 REPUBLICAN STATISTICS BY CONGRESSIONAL DISTRICT
 ELECTION 11176 06/08/2004 - 2004 STATEWIDE DEM & REP PRIMARY

CONGRESSIONAL DISTRICT 01

COUNTY 10-CHARLESTON
 PRECINCT CODE

PRECINCT CODE	PRECINCT NAME	TOTAL VOTED	BLK/AA	WHITE	HISPANIC	ASIAN	NAT AMR	OTHER
016	CHRIST CHURCH 9A	380	4	373		3		
017	CHRIST CHURCH 9B	131	1	130				
018	MT. PLEASANT 1	183	1	182				
019	MT. PLEASANT 2	368	8	360				
020	MT. PLEASANT 3	193		193				
021	MT. PLEASANT 4	150	1	148		1		
022	MT. PLEASANT 5	226	3	222		1		
023	MT. PLEASANT 6	254	2	252				
024	MT. PLEASANT 7	87	1	86				
025	MT. PLEASANT 8	92		92				
027	MT. PLEASANT 9B	77		77				
028	MT. PLEASANT 10	299	1	296	2			
029	MT. PLEASANT 11	148		147	1			
032	SULLIVANS ISLAND	455	1	454				
033	CHARLESTON 1	340		340				
034	CHARLESTON 2	344	1	343				
039	CHARLESTON 6	69		69				
040	CHARLESTON 7	175		174		1		
041	CHARLESTON 8	50	2	47		1		
043	CHARLESTON 10	36	11	25				
071	N. CHARLESTON 6	219	1	216	1			1
078	N. CHARLESTON 12A	23	5	18				
081	N. CHARLESTON 13B	186	4	176		4		2
082	N. CHARLESTON 14A	89	9	80				
083	N. CHARLESTON 14B	40	4	35		1		
085	N. CHARLESTON 16	1	1					
094	N. CHARLESTON 27	10	10					
097	N. CHARLESTON 30	26	4	22				
098	N. CHARLESTON 31	93	3	87		2	1	
099	N. CHARLESTON 32	168	32	133		3		
101	N. CHARLESTON 33B	88	7	81				
102	DEER PARK 1A	73	4	67	1	1		
103	DEER PARK 1B	183	4	179				
104	DEER PARK 2A	248	19	226	1			2
105	DEER PARK 2B	74	5	67		1		1
106	DEER PARK 2C	196	8	175	2	8		3
107	DEER PARK 3	101	4	97				
110	LINCOLNVILLE	110	41	69				
111	ST. ANDREWS 1	87	2	85				
112	ST. ANDREWS 2	82	5	77				
113	ST. ANDREWS 3	14	5	9				
114	ST. ANDREWS 4	346		346				
115	ST. ANDREWS 5	252	1	251				
116	ST. ANDREWS 6	353		352				
117	ST. ANDREWS 8	215		215			1	
118	ST. ANDREWS 9	182	4	175	1	2		
119	ST. ANDREWS 10	83	1	82				
120	ST. ANDREWS 11	40	5	35				
121	ST. ANDREWS 12	30	11	19				
122	ST. ANDREWS 13	67	18	49				
123	ST. ANDREWS 14	247	18	226		1		2



SOUTH CAROLINA VOTING HISTORY AND STATISTICS
 REPUBLICAN STATISTICS BY CONGRESSIONAL DISTRICT
 ELECTION 11176 06/08/2004 - 2004 STATEWIDE DEM & REP PRIMARY

CONGRESSIONAL DISTRICT 01

 COUNTY 10-CHARLESTON
 PRECINCT CODE

PRECINCT CODE	PRECINCT NAME	TOTAL VOTED	BLK/AA	WHITE	HISPANIC	ASIAN	NAT AMR	OTHER
124	ST. ANDREWS 15	174	2	172				
125	ST. ANDREWS 16	228	1	226		1		
126	ST. ANDREWS 17	243	6	236	1			
127	ST. ANDREWS 18	163	2	161				
128	ST. ANDREWS 19	237	11	223		2		1
130	ST. ANDREWS 20B	40	6	34				
131	ST. ANDREWS 21	25	12	13				
132	ST. ANDREWS 22	34	3	31				
133	ST. ANDREWS 23	309	6	300	1	2		
134	ST. ANDREWS 24	163	7	156				
135	ST. ANDREWS 25	17		17				
136	ST. ANDREWS 26	160		159	1			
137	ST. ANDREWS 27A	129	4	124		1		
138	ST. ANDREWS 27B	70	5	65				
139	ST. ANDREWS 28	241	11	228	1	1		
142	ST. ANDREWS 31A	94	13	80				1
143	ST. ANDREWS 31B	120	7	113				
144	ST. ANDREWS 31C	177	23	153				1
145	ST. ANDREWS 32A	132	2	128	2			
149	JAMES ISLAND 3	34	17	17				
152	JAMES ISLAND 6	194	9	185				
153	JAMES ISLAND 7	174	4	169				1
154	JAMES ISLAND 8	338	26	311	1			
155	JAMES ISLAND 9	179	7	172				
156	JAMES ISLAND 10	144	1	143				
157	JAMES ISLAND 11	306	5	301				
158	JAMES ISLAND 12	365	1	363		1		
159	JAMES ISLAND 13	357	13	357				
160	JAMES ISLAND 14	146	1	145				
161	JAMES ISLAND 15	192	6	183				3
162	JAMES ISLAND 17	195	4	191				
163	JAMES ISLAND 19	155	2	152	1			
164	JAMES ISLAND 20	122	3	118		1		
165	JAMES ISLAND 22	284	2	282				
174	WADMALAW ISLAND 1	107	2	104	1			
175	WADMALAW ISLAND 2	124	4	120				
177	JOHNS ISLAND 2	142	1	140	1			
179	JOHNS ISLAND 4	131	4	127				
180	KIAWAH ISLAND	347		345		1	1	
181	TOWN OF SEABROOK	442		441	1			
182	CHARLESTON 3A	382		380	1	1		
183	CHARLESTON 3B	170	1	169				
184	FOLLY BEACH 1	168		167	1			
185	FOLLY BEACH 2	256		250		4		2
188	ST. PAULS 3	103		103				
189	ST. PAULS 4	146	9	137				
190	ST. PAULS 5	14	6	8				
191	ST. PAULS 6	46	2	44				
200	MCCLELLANVILLE	105	6	99				
201	CHRIST CHURCH 1A	248		248				
202	CHRIST CHURCH 1B	229	12	216				1



SELVR220

SOUTH CAROLINA VOTING HISTORY AND STATISTICS
 REPUBLICAN STATISTICS BY CONGRESSIONAL DISTRICT
 ELECTION 11176 06/08/2004 - 2004 STATEWIDE DEM & REP PRIMARY

08/30/04

PAGE 4

CONGRESSIONAL DISTRICT 01

COUNTY 10-CHARLESTON
 PRECINCT CODE

PRECINCT CODE	PRECINCT NAME	TOTAL VOTED	BLK/AA	WHITE	HISPANIC	ASIAN	NAT AMR	OTHER
203	CHRIST CHURCH 2A	614	3	604	2	4		1
204	CHRIST CHURCH 2B	268	6	261	1			
205	CHRIST CHURCH 7A	163	4	159				
206	CHRIST CHURCH 7B	293		293				
207	CHRIST CHURCH 7C	374	5	366	1			2
208	MT. PLEASANT 9C	187		187				
209	MT. PLEASANT 9D	149		148		1		
210	ISLE OF PALMS 1A	272	1	271				
211	ISLE OF PALMS 1B	365	1	363	1			
212	ISLE OF PALMS 1C	447		446	1			
213	CHARLESTON 4A	205	3	202				
214	CHARLESTON 9A	10	4	6				
215	CHARLESTON 11A	46	7	38				1
216	CHARLESTON 12A	112		112				
217	CHARLESTON 13A	2	1	1				
227	N. CHARLESTON 12C	132	5	124		3		
228	N. CHARLESTON 15A	96	6	89				1
231	N. CHARLESTON 28A	97	17	79		1		
232	LADSON	102	13	88				1
233	ST. ANDREWS 29A	112	2	110				
234	ST. ANDREWS 29B	133	10	121				2
235	ST. ANDREWS 30A	86	4	81		1		
236	ST. ANDREWS 32C	372	7	363		2		
237	ST. ANDREWS 32D	110		110				
238	JAMES ISLAND 1A	173	11	160				2
239	JAMES ISLAND 5A	370	2	365		2		1
240	JAMES ISLAND 5B	160		160				
241	JOHNS ISLAND 1A	194	9	185				
242	JOHNS ISLAND 1B	98	2	95		1		
243	JOHNS ISLAND 3A	155	4	151				
244	JOHNS ISLAND 3B	80	1	79				

COUNTY TOTAL

25,715

691

24,895

29

65

3

32

COUNTY 18-DORCHESTER
 PRECINCT CODE

PRECINCT CODE	PRECINCT NAME	TOTAL VOTED	BLK/AA	WHITE	HISPANIC	ASIAN	NAT AMR	OTHER
034	RIDGEVILLE	30	23	6			1	
036	DELEMARS	1	1					
038	COASTAL	459	31	424	1	2	1	
039	TROLLEY	650	40	601	4	4	1	
040	TRANQUIL	297	13	279	1	3	1	
041	BEECH HILL	573	26	538	4	4	1	
042	FLOWERTOWN	431	87	335	3	3	1	2
043	KNIGHTSVILLE	969	130	829	3	2	5	
044	CLEMSON	973	70	893	3	3	3	1
045	GERMANTOWN	367	59	305	2	1		
046	GREENWAVE	367	67	290	3	5	2	
047	NEWINGTON	927	13	909	3	2		
048	CAROLINA	258	177	78	1	2		

III



SELVR220

SOUTH CAROLINA VOTING HISTORY AND STATISTICS
REPUBLICAN STATISTICS BY CONGRESSIONAL DISTRICT
ELECTION 11176 06/08/2004 - 2004 STATEWIDE DEM & REP PRIMARY

08/30/04

PAGE 5

CONGRESSIONAL DISTRICT 01

COUNTY 18-DORCHESTER

PRECINCT CODE	PRECINCT NAME	TOTAL VOTED	BLK/AA	WHITE	HISPANIC	ASIAN	NAT AMR	OTHER
049	DORCHESTER	891	37	854				
050	ARCHDALE	426	26	392	2	5	1	
052	STALLSVILLE	371	8	362			1	
055	SPANN	496	16	476	3		1	
056	NORTH SUMMERVILLE	392	57	331		1	3	
057	TUPPERWAY	679	34	633	7	1	4	
058	IRONGATE	768	35	725	1	6	1	
060	GREENHURST	247	30	215	2			
061	ASHBOROUGH E	444	18	425		1		
062	ASHBOROUGH W	503	7	490	2	1		3
063	ASHLEY RIVER	883	37	832	7	5	2	
064	WINDSOR	300	66	225	2	5	1	1
COUNTY TOTAL		12,702	1,108	11,447	54	56	30	7

COUNTY 22-GEORGETOWN

PRECINCT CODE	PRECINCT NAME	TOTAL VOTED	BLK/AA	WHITE	HISPANIC	ASIAN	NAT AMR	OTHER
104	BLACK RIVER	280	2	278				
106	CARVER'S BAY	15		15				
108	CHOPPEE	1		1				
109	DREAMKEEPERS	2	1	1				
110	FOLLY GROVE	1		1				
111	GEORGETOWN #1	231	2	228		1		
112	GEORGETOWN #3	41	5	36				
113	GEORGETOWN #4	185	1	184				
114	GEORGETOWN #5	311	1	308		1	1	
115	PEE DEE	7		7				
116	KENSINGTON	300	2	298				
117	MURRELLS INLET 1	223	5	218				
118	MURRELLS INLET 2	362	6	355		1		
119	MURRELLS INLET 3	96	2	93		1		
120	MURRELLS INLET 4	199		199				
121	MYERSVILLE	3		3				
122	PAWLEYS ISL 1	576	6	567	2	1		
123	PAWLEYS ISL 2	344	11	332	1			
124	PAWLEYS ISL 3	399	7	392				
125	PAWLEYS ISL 4	382	2	379		1		
126	PAWLEYS ISL 5	490	1	488		1		
127	PENNY ROYAL	62	1	61				
128	PLANTERSVILLE	19	1	18				
131	SAMPIT	5		5				
132	SANTEE	4		4				
133	SPRING GULLY	111	4	107				
134	WINYAH BAY	191		191				
COUNTY TOTAL		4,840	60	4,769	3	7	1	

COUNTY 26-HORRY

PRECINCT CODE	PRECINCT NAME	TOTAL VOTED	BLK/AA	WHITE	HISPANIC	ASIAN	NAT AMR	OTHER
---------------	---------------	-------------	--------	-------	----------	-------	---------	-------

III

SOUTH CAROLINA VOTING HISTORY AND STATISTICS
 REPUBLICAN STATISTICS BY CONGRESSIONAL DISTRICT
 ELECTION 11176 06/08/2004 - 2004 STATEWIDE DEM & REP PRIMARY

CONGRESSIONAL DISTRICT 01

 COUNTY 26-HORRY
 PRECINCT CODE

PRECINCT CODE	PRECINCT NAME	TOTAL VOTED	BLK/AA	WHITE	HISPANIC	ASIAN	NAT AMR	OTHER
101	ADRIAN	195	5	189	1			
102	ALLSBROOK	124	2	121			1	
103	ATLANTIC BEACH	8	7	1				
104	AYNOR	274	7	265	1		1	
105	BAYBORO	136	6	129				1
106	BROOKSVILLE	148	9	139				
107	BROWNWAY	189		189				
108	BURGESS	731	15	711	1	3	1	
109	CAROLINA FOREST	149	1	147				1
110	CEDAR GROVE	112		112				
111	CHERRY GROVE #1	133		133				
112	CHERRY GROVE #2	189	2	187				
113	COASTAL CAROLINA	243	4	237	1	1		
114	COASTAL LANE #1	29	6	22		1		
115	COASTAL LANE #2	45		45				
116	COOL SPRINGS	83		83				
117	CRESCENT	169	3	163		1		2
118	DAISY	134	2	132				
119	DEERFIELD	499	3	489	3	2	1	1
120	DOGBLUFF	130	1	129				
121	DOGWOOD	64		64				
122	DUNES #1	403		403				
123	DUNES #2	217	1	216				
124	DUNES #3	158		158				
125	EAST CONWAY	281	12	269				
126	EAST LORIS	386	9	377				
127	EBENEZER	144	3	140			1	
128	EMERALD FOREST	76	3	73				
129	ENTERPRISE	151	4	146			1	
130	FLOYDS	83	1	82				
131	FORESTBROOK	277	3	272		1	1	
132	FOUR MILE	135	1	132	1		1	
133	GALIVANTS FERRY	26		26				
134	GARDEN CITY #1	270		270				
135	GARDEN CITY #2	335	1	334				
136	GARDEN CITY #3	345		345				
137	GARDEN CITY #4	256		256				
138	GLENNS BAY	294	2	290				2
139	GREEN SEA	143	17	126				
140	GURLEY	31	1	30				
141	HICKORY GROVE	254	6	246			2	
142	HICKORY HILL	52	4	48				
143	HOMWOOD	116	6	110				
144	HORRY	150	1	148			1	
145	INLAND	51	3	48				
146	JACKSON BLUFF	63		62		1		
147	JAMESTOWN	298	17	280	1			
148	JERNIGANS CROSS ROADS	82		82				
149	JET PORT	206	3	202		1		
150	JORDANVILLE	93		93				
151	JOYNER SWAMP	65		65				



SOUTH CAROLINA VOTING HISTORY AND STATISTICS
 REPUBLICAN STATISTICS BY CONGRESSIONAL DISTRICT
 ELECTION 11176 06/08/2004 - 2004 STATEWIDE DEM & REP PRIMARY

CONGRESSIONAL DISTRICT 01

COUNTY 26-HORRY

PRECINCT CODE

PRECINCT NAME

TOTAL VOTED

BLK/AA

WHITE

HISPANIC

ASIAN

NAT AMR

OTHER

152	JUNIPER BAY	184	3	180	1			
153	LAKE PARK	280	1	275	1	3		
154	LEON	56	10	46				
155	LITTLE RIVER #1	169		168	1			
156	LITTLE RIVER #2	384	1	382		1		
157	LIVE OAK	61	1	60				
158	MAPLE	191	3	188				
159	MARLOWE	432	9	422				1
160	METHODIST REHOBETH	97		97				
161	MILL SWAMP	52		52				
162	MT OLIVE	107	11	96				
163	MT VERNON	116	1	115				
164	MYRTLEWOOD #1	142	4	137			1	
165	MYRTLEWOOD #2	291		289		1		1
166	MYRTLEWOOD #3	274		273		1		
167	NIXONS CROSS RD #1	241	6	234				1
168	NIXONS CROSS RD #2	126	1	125				
169	NORTH CONWAY #1	82	4	78				
170	NORTH CONWAY #2	279	4	275				
171	NORTON	37	3	34				
172	OCEAN DRIVE #1	199		199				
173	OCEAN DRIVE #2	374		374				
174	OCEAN FOREST #1	225		224		1		
175	OCEAN FOREST#2	272		272				
176	OCEAN FOREST #3	122		121			1	
177	PAWLEYS SWAMP	70		69			1	
178	PLEASANT VIEW	52		52				
179	POPLAR HILL	141	3	138				
180	PORT HARRELSON	26	16	10				
181	RACEPATH #1	60	23	37				
182	RACEPATH #2	76	67	9				
183	RED BLUFF	90	34	56				
184	RED HILL #1	80		80				
185	RED HILL #2	543	3	537	1	1	1	
186	SALEM	219	4	212		1	2	
187	SEA OATS #1	135		134			1	
188	SEA OATS #2	96	2	93		1		
189	SEA WINDS	227	6	219	1	1		
190	SHELL	178	1	177				
191	SOCASTEE #1	264	2	258		3	1	
192	SOCASTEE #2	158		156		1	1	
193	SOCASTEE #3	288	2	285	1			
194	SPRING BRANCH	77	1	76				
195	SURFSIDE #1	475		474			1	
196	SURFSIDE #2	356		355				1
197	SURFSIDE #3	273		273				
198	SURFSIDE #4	296		296				
199	SWEET HOME	57	2	55				
200	TAYLORSVILLE	72	1	71				
201	TILLY SWAMP	80	3	77				
202	TODDVILLE	104	3	101				



SELVR220

SOUTH CAROLINA VOTING HISTORY AND STATISTICS
REPUBLICAN STATISTICS BY CONGRESSIONAL DISTRICT
ELECTION 11176 06/08/2004 - 2004 STATEWIDE DEM & REP PRIMARY

08/30/04

PAGE 8

CONGRESSIONAL DISTRICT 01

COUNTY 26-HORRY

PRECINCT CODE	PRECINCT NAME	TOTAL VOTED	BLK/AA	WHITE	HISPANIC	ASIAN	NAT AMR	OTHER
203	WAMPEE	50	1	49				
204	WEST CONWAY	105	1	104				
205	WEST LORIS	74	10	64				
206	WHITE OAK	139	3	136				
207	WILD WING	186	1	184		1		
208	WINDY HILL	191	3	184	3			1
COUNTY TOTAL		19,256	425	18,753	18	27	21	12
CONGRESSIONAL DISTRICT TOTAL		70,346	2,459	67,382	124	255	68	58

III



SELVR220

SOUTH CAROLINA VOTING HISTORY AND STATISTICS
REPUBLICAN STATISTICS BY CONGRESSIONAL DISTRICT
ELECTION 11176 06/08/2004 - 2004 STATEWIDE DEM & REP PRIMARY

08/30/04

PAGE 9

CONGRESSIONAL DISTRICT 02

COUNTY 02-AIKEN
PRECINCT CODE

PRECINCT CODE	PRECINCT NAME	TOTAL VOTED	BLK/AA	WHITE	HISPANIC	ASIAN	NAT AMR	OTHER
005	AIKEN NO. 5	115	8	107				
006	AIKEN NO. 6	3		3				
013	COLLEGE ACRE 13	184	1	183				
022	MONTMORENCI 22	259	14	242		1	2	
024	NEW HOLLAND 24	86		86				
030	OAK GROVE NO 30	64		64				
031	PERRY NO. 31	93	1	92				
032	SALLEY NO.32	75	6	69				
033	SHAWS FORK 33	67	4	63				
034	SHILOH NO. 34	38		38				
036	TABERNACLE 36	63	3	60				
039	WAGENER NO. 39	223	26	196			1	
042	WHITE POND 42	45	5	40				
043	WINDSOR NO. 43	145	7	138				
056	COUCHTON NO. 56	205	13	190		1	1	
057	REDD'S BRANCH 57	90	2	87				1
064	CEDAR CREEK NO.64	305	2	301	1			1
072	LEVELS NO.72	105	3	101	1			
COUNTY TOTAL		2,165	95	2,060	2	2	4	2

COUNTY 03-ALLENDALE
PRECINCT CODE

PRECINCT CODE	PRECINCT NAME	TOTAL VOTED	BLK/AA	WHITE	HISPANIC	ASIAN	NAT AMR	OTHER
001	ALLENDALE NO. 1	61	3	58				
002	ALLENDALE NO. 2	5	5					
003	FAIRFAX NO. 1	16		16				
004	FAIRFAX NO. 2	29	1	28				
005	MARTIN	17	4	13				
006	SYCAMORE	12		11				1
007	ULMER	10	1	9				
008	WOODS	22	1	21				
COUNTY TOTAL		172	15	156				1

COUNTY 06-BARNWELL
PRECINCT CODE

PRECINCT CODE	PRECINCT NAME	TOTAL VOTED	BLK/AA	WHITE	HISPANIC	ASIAN	NAT AMR	OTHER
001	BARNWELL 1	46	1	45				
002	BARNWELL 2	149	1	148				
003	BARNWELL 3	195	5	187		1		2
004	BARNWELL 4	88	2	86				
005	BLACKVILLE 1	47	1	46				
006	BLACKVILLE 2	55	3	52				
007	ELKO	42	1	41				
008	FRIENDSHIP	229	3	226				
009	KLINE	49	3	46				
010	HEALING SPRINGS	17	2	15				
011	HILDA	226		223			3	



SOUTH CAROLINA VOTING HISTORY AND STATISTICS
REPUBLICAN STATISTICS BY CONGRESSIONAL DISTRICT
ELECTION 11176 06/08/2004 - 2004 STATEWIDE DEM & REP PRIMARY

CONGRESSIONAL DISTRICT 02

COUNTY 06-BARNWELL
PRECINCT CODE

PRECINCT CODE	PRECINCT NAME	TOTAL VOTED	BLK/AA	WHITE	HISPANIC	ASIAN	NAT AMR	OTHER
012	SNELLING	73	3	69		1		
013	WILLISTON 1	72	3	69				
014	WILLISTON 2	45	1	42			2	
015	WILLISTON 3	88	4	84				

COUNTY TOTAL		1,421	33	1,379		2	5	2
--------------	--	-------	----	-------	--	---	---	---

COUNTY 07-BEAUFORT
PRECINCT CODE

PRECINCT CODE	PRECINCT NAME	TOTAL VOTED	BLK/AA	WHITE	HISPANIC	ASIAN	NAT AMR	OTHER
102	BEAUFORT NO. 1	23	2	20	1			
103	BEAUFORT NO. 2	114	4	109	1			
104	BEAUFORT NO. 3	119		118		1		
105	BLUFFTON 1A	89	9	79				1
106	BURTON NO. 1-A	147	5	140	2			
107	BURTON NO. 1-B	16	6	10				
108	BURTON 2A	135	6	129				
109	BURTON NO. 3	24	2	22				
110	CHECHESSEE	231	1	229				1
111	DALE LOBECO	29	5	24				
112	DAUFUSKIE	26	1	25				
113	HILTON HEAD 1A	57	21	35		1		
114	HILTON HEAD 2A	254	14	238				2
115	HILTON HEAD 3	98	24	74				
116	HILTON HEAD 4A	155	2	153				
117	HILTON HEAD 5A	206		206				
118	HILTON HEAD 6A	257	1	253		2		1
119	HILTON HEAD 7A	132	2	130				
120	HILTON HEAD 8A	41		41				
121	HILTON HEAD 9A	119		119				
122	HILTON HEAD 10	155	38	117				
123	HILTON HEAD 11	228		227	1			
124	HILTON HEAD 12	153		153				
125	HILTON HEAD 13	67		67				
126	HILTON HEAD 14	219	1	216	1	1		
127	HILTON HEAD 15A	174		174				
128	LADYS ISLAND 1-A	108	10	97				1
129	LADYS ISLAND 1-B	119	4	115				
130	MOSSY OAKS 1A	136	2	133		1		
131	MOSSY OAKS NO. 2	98		97	1			
132	PORT ROYAL 1	57	3	54				
133	SEABROOK 1	25	2	20	2			1
134	SHELDON 1	38	2	36				
135	ST. HELENA 1-A	13	4	9				
136	ST. HELENA 1-B	36	7	29				
137	ST. HELENA 2A	35	1	34				
138	BLUFFTON 2A	38		38				
139	BURTON #2B	94	5	86		1		2
140	BURTON #2C	181	4	176				1
141	HILTON HEAD 6B	37	1	36				



SOUTH CAROLINA VOTING HISTORY AND STATISTICS
 REPUBLICAN STATISTICS BY CONGRESSIONAL DISTRICT
 ELECTION 11176 06/08/2004 - 2004 STATEWIDE DEM & REP PRIMARY

CONGRESSIONAL DISTRICT 02

COUNTY 07-BEAUFORT
 PRECINCT CODE

PRECINCT CODE	PRECINCT NAME	TOTAL VOTED	BLK/AA	WHITE	HISPANIC	ASIAN	NAT AMR	OTHER
142	HILTON HEAD 15B	147		147				
143	LADY'S ISLAND #2A	150	2	148				
144	LADY'S ISLAND #3A	168	8	160				
145	MOSSY OAKS #1B	116		116				
146	PORT ROYAL #2	34	1	31		1		1
147	ST. HELENA #2B	34	7	26		1		
148	ST. HELENA #2C	178		178				
149	SEABROOK #2	38	9	29				
150	SEABROOK #3	45	1	44				
151	SHELDON #2	2		2				
152	BLUFFTON 3A	219		219				
153	HILTON HEAD 5B	207	3	203		1		
154	HILTON HEAD 4B	256		256				
155	HILTON HEAD 8-B	71		71				
156	HILTON HEAD 9-B	165		164	1			
157	BLUFFTON 4A	105		105				
158	BURTON 1-C	35	2	33				
159	HILTON HEAD 7-B	119	2	117				
160	HILTON HEAD 4-C	184		183	1			
161	ST. HELENA 1-C	345	2	343				
162	HILTON HEAD 2-B	55	27	28				
163	HILTON HEAD 5-C	120		120				
164	LADY'S ISLAND 3B	132		130	1			1
165	SUN CITY 1A	241		241				
166	BLUFFTON 1B	104	2	101				1
167	HILTON HEAD 4D	197		197				
169	SUN CITY 2	163	2	161				
170	SUN CITY 3	383	5	377				1
171	BLUFFTON 1C	32		32				
172	BLUFFTON 2B	83	5	78				
173	BLUFFTON 2C	22		21				1
174	BLUFFTON 3B	121		120		1		
175	BLUFFTON 4B	92		92				
176	HILTON HEAD 1B	79	14	65				
177	LADYS ISLAND 2B	79	4	74				1
178	SUN CITY 1B	265	1	262		2		
COUNTY TOTAL		9,069	286	8,742	12	13		16

COUNTY 09-CALHOUN
 PRECINCT CODE

PRECINCT CODE	PRECINCT NAME	TOTAL VOTED	BLK/AA	WHITE	HISPANIC	ASIAN	NAT AMR	OTHER
001	BETHEL	36		36				
003	CENTER HILL	31		31				
005	DIXIE	6		6				
006	FALL BRANCH	24		24				
010	MURPH MILL	16		16				
011	SANDY RUN	145		144			1	
COUNTY TOTAL		258		257			1	



III
●
COUNTY 25-HAMPTON
PRECINCT CODE

PRECINCT NAME

TOTAL VOTED

BLK/AA

WHITE HISPANIC

ASIAN

NAT AMR

OTHER

III
●



SOUTH CAROLINA VOTING HISTORY AND STATISTICS
 REPUBLICAN STATISTICS BY CONGRESSIONAL DISTRICT
 ELECTION 11176 06/08/2004 - 2004 STATEWIDE DEM & REP PRIMARY

CONGRESSIONAL DISTRICT 02

 COUNTY 25-HAMPTON
 PRECINCT CODE

PRECINCT CODE	PRECINCT NAME	TOTAL VOTED	BLK/AA	WHITE	HISPANIC	ASIAN	NAT AMR	OTHER
001	BRUNSON	17		17				
002	HAMPTON NO. 1	20	1	18		1		
003	HAMPTON CTHSE 2	24	1	22		1		
004	VARNVILLE	33	1	32				
005	EARLY BRANCH	11		11				
007	ESTILL	18	2	16				
009	BONNETT	10		10				
010	FURMAN	1		1				
013	YEMASSEE	26	3	22	1			
014	HORSE GALL	4		4				
015	RIVERS MILL	3		3				
016	HOPEWELL	1		1				
017	CROCKET-MILEY	10	1	9				
018	CUMMINGS	6		6				
019	BLACK CREEK	1		1				
021	GIFFORD	3		3				
COUNTY TOTAL		188	9	176	1	2		

 COUNTY 27-JASPER
 PRECINCT CODE

PRECINCT CODE	PRECINCT NAME	TOTAL VOTED	BLK/AA	WHITE	HISPANIC	ASIAN	NAT AMR	OTHER
101	COOSAWHATCHIE	2		2				
102	GILLISONVILLE	4		4				
103	GRAHAMVILLE 1	7		7				
104	GRAHAMVILLE 2	17	1	14	1			1
106	HARDEEVILLE 1	23	1	22				
107	HARDEEVILLE 2	4		4				
108	LEVY	27	2	25				
109	OKATIE	6		6				
110	PINELAND	3		3				
111	RIDGELAND 1	30		30				
112	RIDGELAND 2	7		7				
113	TILLMAN	11		11				
114	RIDGELAND 3	7		7				
COUNTY TOTAL		148	4	142	1			1

 COUNTY 32-LEXINGTON
 PRECINCT CODE

PRECINCT CODE	PRECINCT NAME	TOTAL VOTED	BLK/AA	WHITE	HISPANIC	ASIAN	NAT AMR	OTHER
001	BATESBURG	237	8	228			1	
002	MIMS	147		147				
003	LAKE MURRAY	935	3	930			1	1
004	MOUNT HOREB	531	1	528	1		1	
005	OLD BARNWELL RD	517	9	505	2		1	
006	BEULAH CHURCH	558		554	3			1
007	GILBERT	432	4	425			3	
008	POND BRANCH	345	2	343				



SOUTH CAROLINA VOTING HISTORY AND STATISTICS
 REPUBLICAN STATISTICS BY CONGRESSIONAL DISTRICT
 ELECTION 11176 06/08/2004 - 2004 STATEWIDE DEM & REP PRIMARY

CONGRESSIONAL DISTRICT 02

COUNTY 32-LEXINGTON
 PRECINCT CODE

PRECINCT CODE	PRECINCT NAME	TOTAL VOTED	BLK/AA	WHITE	HISPANIC	ASIAN	NAT AMR	OTHER
009	SEVEN OAKS	257	4	252				1
010	RIDGE ROAD	353		352				1
011	SUMMIT	155		155				
012	LEESVILLE	291	5	286				
013	RED BANK SOUTH	433	6	423	2	1		1
014	EMMANUEL CHURCH	413	9	402		1	1	
015	HOLLOW CREEK	421	7	413			1	
016	BOILING SPRINGS	339	4	333	1			1
017	EDMUND	333	4	328	1			
018	RED BANK	508	8	500				
019	ROUND HILL	382	1	381				
020	FAIRVIEW	103		99	2		1	1
021	QUAIL HOLLOW	474	2	470		1		1
022	PELION	313	1	310	1	1		
023	MACK-EDISTO	62		62				
024	SWANSEA	246	2	243			1	
025	SANDY RUN	103	4	99				
026	GASTON #1	139		139				
027	SHARPE'S HILL	149		149				
028	CHAPIN	387	3	381	3			
029	LEAPHART ROAD	311	9	300			2	
030	WESTOVER	556	1	555				
031	EDENWOOD	496	6	487	1	2		
032	CROMER	802	2	794	1	3	2	
033	LEXINGTON NO. 1	644	8	632	1	3		
034	LEXINGTON NO. 2	441	25	415	1			
035	CAYCE WARD NO.1	197		196			1	
036	CAYCE WARD NO.2	197	5	190	2			
037	CAYCE WARD NO.3	194	1	193				
038	CHALK HILL	124	7	116		1		
039	CONGAREE	488	5	480	1		2	
040	HOOK'S STORE	320	3	315			1	1
041	SALUDA RIVER	404	6	397	1			
042	SPRINGDALE	578	4	572	1	1		
043	TN OF PINERIDGE	483	8	473			1	1
044	W COLUMBIA NO 1	106	5	100				1
045	W COLUMBIA NO 2	39	7	31			1	
046	W COLUMBIA NO 3	171		170	1			
047	W COLUMBIA NO 4	312	1	310	1			
048	IRMO	608	10	594	1		1	2
049	CHALLEDON	265	9	255	1			
050	WHITEHALL	700	8	692				
051	GARDENDALE	171	11	160				
052	WOODLAND HILLS	300	8	291				1
053	PINEVIEW	447	1	444		2		
054	QUAIL VALLEY	433	5	425	1	2		
055	CAYCE WARD 2-A	236	2	233		1		
056	BARR ROAD	606	4	593	2	3	1	3
057	COLDSTREAM	486	3	475		2		6
058	GRENADIER	520	11	506	1	1		1
059	ST. MICHAEL	565	2	562			1	



SOUTH CAROLINA VOTING HISTORY AND STATISTICS
 REPUBLICAN STATISTICS BY CONGRESSIONAL DISTRICT
 ELECTION 11176 06/08/2004 - 2004 STATEWIDE DEM & REP PRIMARY

CONGRESSIONAL DISTRICT 02

COUNTY 32-LEXINGTON
 PRECINCT CODE

PRECINCT CODE	PRECINCT NAME	TOTAL VOTED	BLK/AA	WHITE	HISPANIC	ASIAN	NAT AMR	OTHER
060	MURRAYWOOD	469	5	461	2	1		
061	AMICKS FERRY	796		796				
062	BUSH RIVER	260	2	257		1		
063	DUTCHMAN SHORES	805		802	2	1		
064	PILGRIM CHURCH	548	2	542	1	2	1	
065	WHITE KNOLL	551	42	506			2	1
066	FAITH CHURCH	281		281				
067	KITTI WAKE	525	12	510		1		2
068	PROVIDENCE CHURCH	713	3	707	1	1	1	
069	BOILING SPRINGS SOUTH	308	1	306		1		
070	LEXINGTON #3	510		506	3	1		
071	LEXINGTON #4	500	1	494	3	1	1	
072	MIDWAY	256		256				
073	PARK ROAD	478	4	470		1		3
074	SPRINGDALE SOUTH	202	5	196		1		
075	GASTON #2	254	2	249	2	1		
COUNTY TOTAL		29,219	343	28,732	47	38	29	30

COUNTY 38-ORANGEBURG
 PRECINCT CODE

PRECINCT CODE	PRECINCT NAME	TOTAL VOTED	BLK/AA	WHITE	HISPANIC	ASIAN	NAT AMR	OTHER
101	ORANGEBURG WD 1	4		4				
107	ORANGEBURG WD 7	103	4	99				
108	ORANGEBURG WD 8	73	2	71				
110	ORANGEBURG WD10	73		73				
116	SUBURBAN 6	16		16				
117	SUBURBAN 7	152	2	150				
118	SUBURBAN 8	93	3	87		3		
135	JAMISON	3		3				
136	LIMESTONE 1	79	8	71				
137	NEESES-LIVINGSTON	61		57			4	
139	NORTH 2	65		65				
140	NORTH 1	51	1	50				
141	NORWAY	2		2				
142	PINEHILL	34	1	33				
146	SPRINGFIELD	85		84				1
150	BOLENTOWN	31	1	30				
153	LIMESTONE 2	61		58		1		2
COUNTY TOTAL		986	22	953		4	4	3

COUNTY 40-RICHLAND
 PRECINCT CODE

PRECINCT CODE	PRECINCT NAME	TOTAL VOTED	BLK/AA	WHITE	HISPANIC	ASIAN	NAT AMR	OTHER
101	WARD 1	16		15	1			
106	WARD 6	286	6	279	1			
110	WARD 10	91		91				
111	WARD 11	83	1	82				



SOUTH CAROLINA VOTING HISTORY AND STATISTICS
 REPUBLICAN STATISTICS BY CONGRESSIONAL DISTRICT
 ELECTION 11176 06/08/2004 - 2004 STATEWIDE DEM & REP PRIMARY

CONGRESSIONAL DISTRICT 02

COUNTY 40-RICHLAND
 PRECINCT CODE

PRECINCT CODE	PRECINCT NAME	TOTAL VOTED	BLK/AA	WHITE	HISPANIC	ASIAN	NAT AMR	OTHER
112	WARD 12	241	1	239		1		
113	WARD 13	235	2	232			1	
114	WARD 14	250	3	243		2	1	1
115	WARD 15	233	1	231		1		
116	WARD 16	471	2	469				
117	WARD 17	389	3	384	1	1		
118	WARD 18	55	2	53				
123	WARD 23	124	2	122				
124	WARD 24	338		338				
125	WARD 25	599	1	596	2			
126	WARD 26	97	2	94				1
133	WARD 33	23	1	22				
134	WARD 34	204	1	203				
301	ARCADIA	456	6	444		5		1
303	BALLENTINE	475	1	473		1		
304	BEATTY ROAD	91	3	88				
306	BLYTHEWOOD 1	235	3	230	1		1	
307	BLYTHEWOOD 2	244	4	235	3	2		
308	BRANDON	36		36				
309	BRIARWOOD	288	16	267		3	1	1
312	COOPER	450		447		2		1
315	DUTCH FORK	707	16	688		1	1	1
318	ESTATES	628	35	592		1		
319	FAIRLAWN	49	2	47				
321	E FOREST ACRES	400	1	399				
322	N FOREST ACRES	286	7	276	1	1		1
323	S FOREST ACRES	485	5	479				1
324	FRIARSGATE # 1	265	18	246	1			
325	FRIARSGATE # 2	226	9	216		1		
326	OLD FRIARSGATE	286	13	273				
330	GREGG PARK	357	6	350			1	
331	HAMPTON	184	4	179		1		
332	HARBISON	303	20	276		6	1	
336	KEELS	32	4	28				
337	KEENAN	194	3	191				
338	KILLIAN	95	2	93				
339	KINGSWOOD	134	6	127		1		
341	LONGCREEK	490	9	476	2	2		1
342	LYKESLAND	14		14				
344	MEADOWFIELD	330	7	320	2	1		
346	MIDWAY	187	12	169		4		2
348	MONTICELLO	167	2	165				
349	NORTH SPRINGS 1	339	16	318	2	3		
350	NORTH SPRINGS 2	517	14	497	2	3		1
351	OAKWOOD	203	9	193				1
353	PARKWAY	469	49	411	8	1		
354	PENNINGTON	493	4	483	1	2	2	1
357	POLO ROAD	525	14	492	2	15	1	1
358	PONTIAC	188	6	181			1	
359	RICE CREEK	243	24	213	3	2		1
361	RIVER SPRINGS	887	30	844	8	4	1	



SELVR220

SOUTH CAROLINA VOTING HISTORY AND STATISTICS
REPUBLICAN STATISTICS BY CONGRESSIONAL DISTRICT
ELECTION 11176 06/08/2004 - 2004 STATEWIDE DEM & REP PRIMARY

08/30/04

PAGE 16

CONGRESSIONAL DISTRICT 02

COUNTY 40-RICHLAND
PRECINCT CODE

PRECINCT CODE	PRECINCT NAME	TOTAL VOTED	BLK/AA	WHITE	HISPANIC	ASIAN	NAT AMR	OTHER
362	RIVERSIDE	88	2	86				
363	RIVERWALK	378	28	345	1	3	1	
364	SATCHELFORD	465	1	463	1			
365	SKYLAND	81	2	79				
366	SOUTH BELTLINE	133	6	126	1			
367	SPRING VALLEY	616	16	591	2	3	1	3
368	SPRINGVILLE	980	3	974	3			
369	ST ANDREWS	127	5	122				
370	TRENHOLM ROAD	386	1	385				
371	VALHALLA	431	23	403	1	4		
372	VALLEY STATE PARK	167	9	154	3			1
373	WALDEN	82	6	74		1	1	
374	WESTMINSTER	128	5	123				
375	WHITWELL	67	7	60				
376	WILDEWOOD	894	20	863		6	4	1
377	WOODFIELD	312	24	270	3	13		2
378	WOODLANDS	531	2	528		1		

COUNTY TOTAL

21,559 568 20,795 56 98 19 23

CONGRESSIONAL DISTRICT TOTAL

65,185 1,375 63,392 119 159 62 78



SOUTH CAROLINA VOTING HISTORY AND STATISTICS
 REPUBLICAN STATISTICS BY CONGRESSIONAL DISTRICT
 ELECTION 11176 06/08/2004 - 2004 STATEWIDE DEM & REP PRIMARY

CONGRESSIONAL DISTRICT 03

 COUNTY 01-ABBEVILLE
 PRECINCT CODE

PRECINCT CODE	PRECINCT NAME	TOTAL VOTED	BLK/AA	WHITE	HISPANIC	ASIAN	NAT AMR	OTHER
001	ABBEVILLE NO. 1	160	1	159				
002	ABBEVILLE NO. 2	68	2	66				
003	ABBEVILLE #3	72	3	69				
004	ABBEVILLE NO. 4	75	2	73				
005	ANTREVILLE	100		100				
006	BROADMOUTH	44		44				
007	CALHOUN FALLS	86	4	81	1			
008	COLD SPRINGS	82	1	81				
009	DONALDS	65		65				
010	DUE WEST	116	3	113				
011	HALL'S STORE	77	5	72				
012	KEOWEE	56		56				
013	LOWNDESVILLE	111	2	109				
014	LEBANON	61	1	60				
COUNTY TOTAL		1,173	24	1,148	1			

 COUNTY 02-AIKEN
 PRECINCT CODE

PRECINCT CODE	PRECINCT NAME	TOTAL VOTED	BLK/AA	WHITE	HISPANIC	ASIAN	NAT AMR	OTHER
001	AIKEN NO. 1	341	1	337	1		1	1
002	AIKEN NO. 2	76	6	70				
003	AIKEN NO. 3	99	18	81				
004	AIKEN NO. 4	2	2					
005	AIKEN NO. 5	56		56				
006	AIKEN NO. 6	328		323	4		1	
007	BATH NO. 7	66	2	64				
008	BEECH ISLAND 8	65	3	62				
009	BELVEDERE NO. 9	138	16	122				
010	CAROLINA HTS 10	25	6	18	1			
011	CHINA SPRGS 11	92	9	83				
012	CLEARWATER 12	56	3	53				
013	COLLEGE ACRE 13	91		91				
014	EUREKA NO. 14	120	3	117				
015	GLOVERVILLE 15	105		105				
016	GRANITEVILLE 16	136	8	127			1	
017	JACKSON NO. 17	236	2	233			1	
018	LANGLEY NO. 18	132		132				
019	LYNWOOD NO. 19	104	2	102				
020	MILLBROOK NO 20	419	4	415				
021	MONETTA NO. 21	112	5	107				
023	NEW ELLENTON 23	158	9	149				
025	N AUGUSTA NO 25	98		98				
026	N AUGUSTA NO 26	135	1	133	1			
027	N AUGUSTA NO 27	273	2	270	1			
028	N AUGUSTA NO 28	221		220			1	
029	N AUGUSTA NO 29	85	1	83			1	
030	OAK GROVE NO 30	19	2	17				
034	SHILOH NO. 34	132	5	126		1		
035	SIX POINTS 35	292	5	287				



SOUTH CAROLINA VOTING HISTORY AND STATISTICS
 REPUBLICAN STATISTICS BY CONGRESSIONAL DISTRICT
 ELECTION 11176 06/08/2004 - 2004 STATEWIDE DEM & REP PRIMARY

CONGRESSIONAL DISTRICT 03

 COUNTY 02-AIKEN
 PRECINCT CODE

PRECINCT CODE	PRECINCT NAME	TOTAL VOTED	BLK/AA	WHITE	HISPANIC	ASIAN	NAT AMR	OTHER
037	TALATHA NO. 37	137	7	130				
038	VAUCLUSE NO. 38	81		81				
040	WARD NO. 40	84		83		1		
041	WARRENVILLE 41	182	3	179				
044	BELVEDERE NO 44	113	3	110				
045	MISTY LAKES NO 45	116	5	110		1		
046	SIX POINTS 46	7	2	5				
047	AIKEN NO. 47	253	3	249	1			
048	HAMMOND NO. 48	126	7	118				1
049	WILLOW SPRGS 49	147	2	145				
050	BREEZY HILL 50	156	6	149	1			
051	MID VALLEY NO.51	188	3	184	1			
052	LEVELS NO. 52	221	2	218			1	
053	HOLLOW CREEK 53	508	2	502		4		
054	N AUGUSTA NO 54	78	7	71				
055	N AUGUSTA NO 55	193	3	189	1			
057	REDD'S BRANCH 57	21		21				
058	FOX CREEK NO 58	199	2	194		1	1	1
059	PINE FOREST 59	101	2	98			1	
060	GEM LAKES NO 60	610	5	599	4	2		
061	SILVER BLUFF 61	65	7	58				
062	BELVEDERE NO 62	104	3	101				
063	ASCAUGA LAKE 63	145	2	143				
065	SLEEPY HOLLOW 65	243	3	237			3	
066	HITCHCOCK NO.66	267	3	263		1		
067	N AUGUSTA NO.67	142	2	140				
068	N AUGUSTA NO.68	118	1	117				
069	ANDERSON POND 69	256	1	251		2	2	
070	SANDSTONE NO.70	269	8	258		1	2	
071	MID VALLEY NO.71	123	2	121				

COUNTY TOTAL

9,465	211	9,205	16	14	16	3
-------	-----	-------	----	----	----	---

 COUNTY 04-ANDERSON
 PRECINCT CODE

PRECINCT CODE	PRECINCT NAME	TOTAL VOTED	BLK/AA	WHITE	HISPANIC	ASIAN	NAT AMR	OTHER
009	APPLETON-EQUINOX	69	1	68				
010	BARKER'S CREEK - MCADAMS	110		110				
011	BELTON	620	17	603				
012	BROADVIEW	63	13	50				
013	BISHOP'S BRANCH	439	10	429				
015	BOWLING GREEN	102	1	100	1			
016	BROADWAY	166	10	156				
017	BRUSHY CREEK	848	5	842				1
018	CEDAR GROVE	238	9	229				
019	CENTERVILLE STA A	664	8	655				1
020	CHIUOLA MILL	79	4	75				
021	CONCRETE	443	4	438	1			
023	CRAYTONVILLE	191		191				
024	DENVER-SANDY SPRINGS	334	4	329	1			



SOUTH CAROLINA VOTING HISTORY AND STATISTICS
 REPUBLICAN STATISTICS BY CONGRESSIONAL DISTRICT
 ELECTION 11176 06/08/2004 - 2004 STATEWIDE DEM & REP PRIMARY

CONGRESSIONAL DISTRICT 03

COUNTY 04-ANDERSON
 PRECINCT CODE

PRECINCT CODE	PRECINCT NAME	TOTAL VOTED	BLK/AA	WHITE	HISPANIC	ASIAN	NAT AMR	OTHER
025	EDGEWOOD STATION A	331	9	322				
027	FIVE FORKS	384	5	377	1		1	
028	FLAT ROCK	220		220				
029	FORK NO. 1	128	1	125		1	1	
030	FORK NO. 2	283	1	281			1	
031	FRIENDSHIP	182	7	174	1			
032	GLUCK MILL	27		27				
033	GREEN POND STA A	665	11	653	1			
034	GROVE SCHOOL	130	2	128				
035	HALL	193	9	184				
036	HAMMOND SCHOOL	1,038	17	1,017	1	3		
037	HIGH POINT	144		144				
038	HOMELAND PARK STA A	246	17	229				
039	HONEA PATH	293	1	291			1	
040	HOPEWELL	1,168	15	1,148		2	1	2
041	IVA	307	4	303				
042	JACKSON MILL	180	1	179				
043	LAFRANCE	205	3	201	1			
045	MELTON	155		155				
046	MT. TABOR	470	17	452	1			
047	MOUNTAIN CREEK	144	4	140				
049	NEAL'S CREEK	240	10	229	1			
050	ORR MILL	85	9	76				
051	PELZER	99		98			1	
053	PENDLETON	681	45	634		2		
054	PIEDMONT	140		140				
055	PIERCETOWN	250	3	246		1		
057	ROCK MILL	592	4	587	1			
058	ROCK SPRING	160	6	154				
061	SHIRLEY'S STORE	182	2	180				
062	SIMPSONVILLE	302	4	298				
063	STARR	189	1	188				
064	THREE & TWENTY	308		308				
065	TONEY CREEK	94	1	93				
066	TOWNVILLE	152		151			1	
068	WEST PELZER	330	1	326	1	2		
069	WEST SAVANNAH	62	1	60		1		
070	WHITE PLAINS	460	3	456	1			
071	WILLIAMSTON	351	9	342				
072	WILLIAMSTON MILL	385	2	380	1		1	
073	WRIGHT'S SCHOOL	191	1	190				1
074	ANDERSON W1 P1	406	7	395	1	1	2	
075	ANDERSON W1 P2	662	1	661				
076	ANDERSON W2 P1	430	2	428				
077	ANDERSON W2 P2	732	4	725		3		
078	ANDERSON W3 P1	102	7	95				
079	ANDERSON W3 P2	213	33	180				
080	ANDERSON W4 P1	27	6	21				
081	ANDERSON W4 P2	16	8	8				
082	WARD 5 STA A	35	4	31				
083	WARD 5 STA B	51	24	27				



SOUTH CAROLINA VOTING HISTORY AND STATISTICS
REPUBLICAN STATISTICS BY CONGRESSIONAL DISTRICT
ELECTION 11176 06/08/2004 - 2004 STATEWIDE DEM & REP PRIMARY

CONGRESSIONAL DISTRICT 03

COUNTY 04-ANDERSON
PRECINCT CODE

PRECINCT CODE	PRECINCT NAME	TOTAL VOTED	BLK/AA	WHITE	HISPANIC	ASIAN	NAT AMR	OTHER
084	ANDERSON W6 P1	474	4	468		1	1	
085	ANDERSON W6 P2	16	4	12				
086	VARENNES	164	6	158				
087	LAKESIDE	415	33	379		1	2	
088	GREEN POND STA B	121		121				
089	HOMELAND PARK STA B	68		68				
091	CENTERVILLE STA B	554	11	543				
092	EDGEWOOD STA B	460	9	451				
121	CONCRETE-A(2ND PREC. 021)	487	4	482				1
164	THREE & TWENTY-A(2-PR064)	495	3	488	1	3		
COUNTY TOTAL		22,440	482	21,902	16	21	13	6

COUNTY 19-EDGEFIELD
PRECINCT CODE

PRECINCT CODE	PRECINCT NAME	TOTAL VOTED	BLK/AA	WHITE	HISPANIC	ASIAN	NAT AMR	OTHER
001	EDGEFIELD NO. 1	191	5	185	1			
002	EDGEFIELD NO. 2	210	23	187				
003	KENDALL	50	2	48				
004	JOHNSTON NO. 1	102	19	83				
005	JOHNSTON NO. 2	149	2	147				
006	TRENTON	148	10	138				
007	MERRIWEATHER	803	15	784	1	3		
008	WESTSIDE	181	1	180				
009	HARMONY	104	1	102			1	
010	NORTH SIDE	47	1	46				
011	BRUNSON	58	1	57				
COUNTY TOTAL		2,043	80	1,957	2	3	1	

COUNTY 24-GREENWOOD
PRECINCT CODE

PRECINCT CODE	PRECINCT NAME	TOTAL VOTED	BLK/AA	WHITE	HISPANIC	ASIAN	NAT AMR	OTHER
001	GREENWOOD NO. 1	37	4	33				
002	GREENWOOD NO. 2	16	3	13				
003	GREENWOOD NO. 3	281	6	274		1		
004	GREENWOOD NO. 4	168	8	158	1	1		
005	GREENWOOD NO. 5	54	7	47				
006	GREENWOOD NO. 6	290	22	263	3	1		1
007	GREENWOOD NO. 7	137	5	132				
008	GREENWOOD NO. 8	295	7	288				
009	GLENDAL	566	1	563			1	
010	HARRIS	488	7	480	1			1
011	LACO	278	10	268				
012	NINETY-SIX	349	4	345				
013	NINETY-SIX MILL	269	2	267				
014	WARE SHOALS	223	4	219				
015	HODGES	297	6	291				
016	COKESBURY	91	9	82				



SOUTH CAROLINA VOTING HISTORY AND STATISTICS
 REPUBLICAN STATISTICS BY CONGRESSIONAL DISTRICT
 ELECTION 11176 06/08/2004 - 2004 STATEWIDE DEM & REP PRIMARY

CONGRESSIONAL DISTRICT 03

COUNTY 24-GREENWOOD
 PRECINCT CODE

PRECINCT CODE	PRECINCT NAME	TOTAL VOTED	BLK/AA	WHITE	HISPANIC	ASIAN	NAT AMR	OTHER
017	CORONACA	490	1	489				
018	GREENWOOD HIGH	495	11	483		1		
019	GEORGETOWN	453	5	442		4		2
020	SANDRIDGE	131	3	128				
021	CALLISON	175	2	173				
022	BRADLEY	45	2	43				
023	TROY	37		37				
024	EPWORTH	149		149				
025	VERDERY	231	5	225	1			
026	NEW MARKET	265	6	259				
027	EMERALD	164	15	147		2		
028	AIRPORT	566	4	559	2			1
029	EMERALD HIGH	792	5	786		1		
030	CIVIC CENTER	142	11	130				1
031	RILEY	33	1	31	1			
032	SHOALS JUNCTION	61	2	58		1		
033	GREENWOOD MILL	242		242				

COUNTY TOTAL

8,310 178 8,104 9 12 1 6

COUNTY 30-LAURENS
 PRECINCT CODE

PRECINCT CODE	PRECINCT NAME	TOTAL VOTED	BLK/AA	WHITE	HISPANIC	ASIAN	NAT AMR	OTHER
001	WARD NO. 1	75	15	60				
002	WARD NO. 2	40	12	28				
003	WARD NO. 3	140	8	132				
004	WARD NO. 4	65	7	58				
005	WARD NO. 5	326	8	317	1			
006	WARD NO. 6	390	14	375				1
007	BAILEY	243	23	220				
008	TRINITY RIDGE	276	15	261				
009	WATTSVILLE	344	4	340				
010	BARKSDALE-NARNIE	170	9	161				
011	MADDENS	274	13	261				
012	CLINTON NO. 1	306	8	297				1
013	CLINTON NO. 2	394	12	379	1	2		
014	JOANNA	428	5	422		1		
015	LYDIA MILL	133	12	121				
016	MOUNTVILLE	131	3	127			1	
017	CLINTON NO. 3	355	8	347				
018	JONES	123	4	117	1			1
019	OWINGS	136	7	129				
020	GRAY COURT	193	15	178				
021	GREENPOND	281	7	273				1
024	COOKS	10		10				
025	YOUNGS	120	3	117				
030	ORA-LANFORD	242	69	173				
031	LONG BRANCH	314	9	305				
032	CROSS HILL	221	7	210		2	2	
035	WATERLOO	265	16	249				



SOUTH CAROLINA VOTING HISTORY AND STATISTICS
 REPUBLICAN STATISTICS BY CONGRESSIONAL DISTRICT
 ELECTION 11176 06/08/2004 - 2004 STATEWIDE DEM & REP PRIMARY

CONGRESSIONAL DISTRICT 03

COUNTY 30-LAURENS
 PRECINCT CODE

PRECINCT CODE	PRECINCT NAME	TOTAL VOTED	BLK/AA	WHITE	HISPANIC	ASIAN	NAT AMR	OTHER
037	MARTINS-POPLAR SPRING	111		111				
038	EKOM	127	4	123				
039	MOUNT OLIVE	160	1	159				
041	HICKORY TAVERN	497	4	491			2	
043	PRINCETON	55	1	54				
044	BREWERTON	102	1	101				
046	CLINTON MILL	125	30	95				
COUNTY TOTAL		7,172	354	6,801	3	5	5	4

COUNTY 33-MCCORMICK
 PRECINCT CODE

PRECINCT CODE	PRECINCT NAME	TOTAL VOTED	BLK/AA	WHITE	HISPANIC	ASIAN	NAT AMR	OTHER
001	MT. CARMEL	5	2	3				
003	SAVANNAH	335	3	332				
004	WILLINGTON	17	7	10				
006	MCCORMICK NO. 1	63	6	57				
008	BETHANY	8		8				
009	MCCORMICK NO. 2	50	4	46				
010	PLUM BRANCH	29	1	28				
013	PARKSVILLE	32	2	30				
014	MODOC	34		34				
015	CLARK'S HILL	24	2	22				
COUNTY TOTAL		597	27	570				

COUNTY 37-OCONEE
 PRECINCT CODE

PRECINCT CODE	PRECINCT NAME	TOTAL VOTED	BLK/AA	WHITE	HISPANIC	ASIAN	NAT AMR	OTHER
001	NEWRY CORNITH	36		36				
002	EARLES GROVE	89		89				
003	RAVENEL	405	1	404				
004	FAIR PLAY	96		96				
005	FRIENDSHIP	226		223	2	1		
006	HOLLY SPRINGS	39		39				
007	KEOWEE	453		452				1
008	LONG CREEK	44		44				
009	MT. REST	150		148		1	1	
010	MADISON	72		72				
011	BOUNTYLAND	291	1	290				
012	OAKWAY	123		123				
014	RETURN	104		104				
015	RICHLAND	103		102	1			
016	SALEM	204		204				
017	STAMP CREEK	807		805	1	1		
019	SHILOH	119	4	114		1		
020	SOUTH UNION	183		183				
021	TAMASSEE	177		177				
022	TOKEENA PROVIDENCE	181	1	180				



SOUTH CAROLINA VOTING HISTORY AND STATISTICS
 REPUBLICAN STATISTICS BY CONGRESSIONAL DISTRICT
 ELECTION 11176 06/08/2004 - 2004 STATEWIDE DEM & REP PRIMARY

CONGRESSIONAL DISTRICT 03

 COUNTY 37-OCONEE
 PRECINCT CODE

PRECINCT CODE	PRECINCT NAME	TOTAL VOTED	BLK/AA	WHITE	HISPANIC	ASIAN	NAT AMR	OTHER
023	UTICA	48	1	44			2	1
024	WALHALLA NO. 1	492	5	487				
025	WALHALLA NO. 2	493	3	489	1			
026	WESTMINSTER 1	292	5	286		1		
027	WESTMINSTER 2	396	2	394				
028	WEST UNION	269	8	261				
029	SENECA NO. 1	307	9	298				
030	SENECA NO. 2	326	19	306	1			
031	SENECA NO. 3	287	11	276				
032	SENECA NO. 4	349	16	332		1		
COUNTY TOTAL		7,161	86	7,058	6	6	3	2

 COUNTY 39-PICKENS
 PRECINCT CODE

PRECINCT CODE	PRECINCT NAME	TOTAL VOTED	BLK/AA	WHITE	HISPANIC	ASIAN	NAT AMR	OTHER
101	STONE CHURCH	216	6	209	1			
102	UNIVERSITY	115		115				
103	MORRISON	180	2	178				
104	ABEL	77	16	60		1		
105	CALHOUN	84		83		1		
106	CLEMSON II	301	2	299				
107	CLEMSON I	123	1	122				
108	CENTRAL I	133	9	124				
109	CENTRAL II	234	7	227				
110	PIKE	110	1	107	1			1
111	LAWRENCE CHAPEL	223		222				1
112	NORRIS	214	5	208			1	
113	SIX MILE	362		360				2
114	PRATERS CREEK II	307		306			1	
115	PRATERS CREEK I	199		199				
116	MOUNTAIN VIEW	232	4	228				
117	ALBERT R LEWIS	365		365				
118	HOLLY SPRINGS	458		458				
119	PUMPKINTOWN	378	2	376				
120	GRIFFIN	440		440				
121	PICKENS I	665	2	662	1			
122	PICKENS II	465	30	432		1	1	1
123	PICKENS III	357	22	334	1			
124	PICKENS IV	258	1	257				
125	GLASSY MOUNTAIN	254	5	249				
126	CEDAR ROCK	333	4	329				
127	SKELTON	395	3	391		1		
128	RICE CREEK	279	4	274	1			
129	LIBERTY I	308	5	302	1			
130	LIBERTY II	427	31	396				
131	FLAT ROCK	279		278	1			
132	ZION	209	4	205				
133	SMITH GROVE	245	4	241				
134	ARIAL MILL	213	1	212				



SOUTH CAROLINA VOTING HISTORY AND STATISTICS
REPUBLICAN STATISTICS BY CONGRESSIONAL DISTRICT
ELECTION 11176 06/08/2004 - 2004 STATEWIDE DEM & REP PRIMARY

CONGRESSIONAL DISTRICT 03

COUNTY 39-PICKENS
PRECINCT CODE

PRECINCT NAME	TOTAL VOTED	BLK/AA	WHITE	HISPANIC	ASIAN	NAT AMR	OTHER
PARK STREET	146	2	144				
SIMPSON	30	13	17				
WOODSIDE	224	8	214		2		
BRUSHY CREEK	360	4	355				1
PICKENSVILLE	258	5	252		1		
EASLEY	246	4	242				
FOREST ACRES	294		293				1
POWDERSVILLE I	313	1	311			1	
POWDERSVILLE II	273	2	271				
ROCK SPRINGS	155	7	148				
SALUDA	139		138		1		
CROSSWELL II	112		112				
GEORGES CREEK	242		240	1	1		
MCKISSICK	255	15	239				1
CROSSWELL I	309	3	306				
CROSSROADS	271	1	269	1			
DACUSVILLE I	178	1	175		1	1	
DACUSVILLE II	269		269				

COUNTY TOTAL 13,512 237 13,243 9 10 5 8

COUNTY 41-SALUDA
PRECINCT CODE

PRECINCT NAME	TOTAL VOTED	BLK/AA	WHITE	HISPANIC	ASIAN	NAT AMR	OTHER
CENTENNIAL	85		85				
CLYDE	63		63				
DELMAR	66		66				
FRUIT HILL	61	7	54				
HIGGINS-ZOAR	103	3	100				
HOLLY	187		187				
HOLLYWOOD	307	4	303				
HOLSTONS	121	3	117				1
MAYSON	86	5	81				
MT. WILLING	33	1	32				
PLEASANT CROSS	26		26				
PLEASANT GROVE	159		159				
RICHLAND	75	3	72				
RIDGE SPRING - MONETTA	76	1	75				
SALUDA NO. 1	60	5	55				
SALUDA NO. 2	207	7	200				
SARDIS	100		100				
WARD	58	9	49				

COUNTY TOTAL 1,873 48 1,824 1

CONGRESSIONAL DISTRICT TOTAL 73,746 1,727 71,812 62 71 44 30



SOUTH CAROLINA VOTING HISTORY AND STATISTICS
 REPUBLICAN STATISTICS BY CONGRESSIONAL DISTRICT
 ELECTION 11176 06/08/2004 - 2004 STATEWIDE DEM & REP PRIMARY

CONGRESSIONAL DISTRICT 04

COUNTY 23-GREENVILLE
 PRECINCT CODE

PRECINCT CODE	PRECINCT NAME	TOTAL VOTED	BLK/AA	WHITE	HISPANIC	ASIAN	NAT AMR	OTHER
001	GREENVILLE 1	278	2	275	1			
002	GREENVILLE 2	138	1	137				
003	GREENVILLE 3	252		251	1			
004	GREENVILLE 4	136	5	129	2			
005	GREENVILLE 5	151	2	148				1
007	GREENVILLE 7	55	10	44		1		
009	GREENVILLE 9	21		20	1			
010	GREENVILLE 10	56	2	53		1		
011	GREENVILLE 11	191	11	179			1	
012	GREENVILLE 12	104	5	98		1		
013	GREENVILLE 13	33	3	30				
014	GREENVILLE 14	9	9					
015	GREENVILLE 15	287	4	282	1			
016	GREENVILLE 16	482	4	478				
017	GREENVILLE 17	416	1	415				
018	GREENVILLE 18	343	1	342				
019	GREENVILLE 19	75	9	65	1			
020	GREENVILLE 20	266	3	262	1			
021	GREENVILLE 21	410	2	407		1		
022	GREENVILLE 22	491	2	489				
023	GREENVILLE 23	629	3	626				
024	GREENVILLE 24	173	7	165	1			
025	GREENVILLE 25	232	1	229	1			1
026	GREENVILLE 26	263	21	240				2
027	GREENVILLE 27	704	2	696	2	1		3
028	GREENVILLE 28	472	1	470		1		
029	GREENVILLE 29	51	2	49				
030	JENNINGS MILL	125		125				
031	MARIDELL	394	5	387	1	1		
032	TIGERVILLE	378		378				
033	GOWENSVILLE	274		274				
034	SKYLAND	303		302			1	
035	ONEAL	518	22	494				2
036	SANDY FLAT	474	8	465		1		
037	MOUNTAIN VIEW	369	1	365	1	1		1
038	SLATER MARIETTA	462	3	459				
039	EBENEZER	315	3	312				
040	TUBBS MOUNTAIN	469	2	465		1		1
041	TRAVELERS REST	382	3	377	1			1
042	PARIS MOUNTAIN	524	7	516		1		
043	PEBBLE CREEK	945	25	918				2
044	FAIRVIEW	1,093	224	861	3	3	2	
045	FROHAWK	606	20	585		1		
046	ARMSTRONG	229	6	218		4		1
047	FURMAN	318	5	311	1		1	
048	LEAWOOD	525	4	520				1
049	MOUNTAIN CREEK	1,016	29	984	2		1	
050	EDWARDS FOREST	705	54	649	1		1	
051	TRADE	164	24	139	1			
052	MAPLE CREEK	143	11	130	2			
053	TYGER RIVER	448	34	411			1	2



SOUTH CAROLINA VOTING HISTORY AND STATISTICS
 REPUBLICAN STATISTICS BY CONGRESSIONAL DISTRICT
 ELECTION 11176 06/08/2004 - 2004 STATEWIDE DEM & REP PRIMARY

CONGRESSIONAL DISTRICT 04

COUNTY 23-GREENVILLE
 PRECINCT CODE

PRECINCT CODE	PRECINCT NAME	TOTAL VOTED	BLK/AA	WHITE	HISPANIC	ASIAN	NAT AMR	OTHER
054	TRYON	119	91	27	1			
055	TAYLORS	555	136	415	1	1	1	1
056	PLEASANT GROVE	221	6	211	1	1		2
057	BROOKGLENN 1	331	21	310				
058	WADE HAMPTON	233	18	213		1		1
059	WOODLAWN	423	8	412	1	1	1	
060	SEVIER	697	22	672	2	1		
061	POINSETT	328	4	323				1
062	SULPHUR SPRINGS	223	3	220				
063	SALUDA	250	2	248				
064	BEREA	186		186				
065	LAKEVIEW	284	9	275				
066	PARK PLACE	60	11	49				
067	MONAVIEW	216	3	210	2			1
068	WESTSIDE	287	4	280		1	1	1
070	ALEXANDER	73	1	71	1			
071	CITY VIEW	56	2	54				
072	WESTCLIFFE 1	135	3	132				
073	TANGLEWOOD	337	21	315	1			
074	WELCOME	206	5	200	1			
075	BRANDON	49	2	47				
076	DUNEAN	167	4	163				
077	CHESTNUT HILLS	143	2	140	1			
078	CAROLINA	63	10	53				
079	SOUTHSIDE	436	9	427				
080	PARAMOUNT	17	12	4				1
081	BOTANY WOODS	492	1	491				
082	CHEROKEE	323	13	307		3		
083	AVON	511	30	481				
084	DEL NORTE	513	21	485	2	4		1
085	NORTHWOOD	633	27	600	3	1		2
086	WELLINGTON	393	2	390				1
087	LAKE FOREST	393	7	383		2		1
088	TIMBERLAKE	475	2	470	1	2		
089	ROCK HILL	543	8	530	1	2		2
090	DEVENGER	612	8	600		3		1
091	BATESVILLE	1,010	11	993	1	1		4
092	MEADOWOOD	440	6	432				2
093	MERRIFIELD	437	8	429				
094	MISSION	454	11	440		3		
095	DOVE TREE	521	20	496	2	3		
096	ROCKY CREEK	762	18	738	4	2		
097	PLINEY	1,599	80	1,508	4	2		5
098	GILDER CREEK	1,011	33	965	4	7	1	1
099	GREENBRIAR	275	19	253	2	1		
100	CONESTEE	156	9	146	1			
101	MAULDIN 1	314	9	302	2			1
102	MAULDIN 2	321	8	310		3		
103	MAULDIN 3	294	33	261				
104	MAULDIN 4	414	7	400		6	1	
105	DONALDSON	37	3	34				



SELVR220

SOUTH CAROLINA VOTING HISTORY AND STATISTICS
REPUBLICAN STATISTICS BY CONGRESSIONAL DISTRICT
ELECTION 11176 06/08/2004 - 2004 STATEWIDE DEM & REP PRIMARY

08/30/04

PAGE 27

CONGRESSIONAL DISTRICT 04

COUNTY 23-GREENVILLE
PRECINCT CODE

PRECINCT CODE	PRECINCT NAME	TOTAL VOTED	BLK/AA	WHITE	HISPANIC	ASIAN	NAT AMR	OTHER
106	BELLE MEADE	34	9	25				
107	GANTT	131	22	107	1	1		
108	GROVE	205	7	198				
109	REEDY FORK	234	22	212				
110	STANDING SPRINGS	371	13	356	2			
111	SIMPSONVILLE 1	357	36	319	1	1		
112	SIMPSONVILLE 2	207	19	186		1		1
113	SIMPSONVILLE 3	625	17	607	1			
114	HILLCREST	556	53	499	1	2	1	
115	BRYSON	331	77	253				1
116	PIEDMONT	219	3	215			1	
117	WARE PLACE	299	11	287	1			
118	FORK SHOALS	219	10	208				1
119	HOPEWELL	707	26	675	2	3		1
120	DUNKLIN	235	8	227				
121	FOUNTAIN INN	447	61	384		2		
123	ROYAL OAKS	55	13	42				
124	LAUREL CREEK	31	12	19				
125	MAULDIN 5	411	28	379	1		1	2
126	MAULDIN 6	432	32	399	1			
127	FEASTER	859	18	835		4		2
128	BELMONT	58	8	50				
129	BROOKGLENN 2	366	14	346	2	3		1
130	GRANDVIEW	465	18	442	3		1	1
131	ENOREE	351	8	341	1	1		
132	WESTCLIFFE 2	70	2	68				
133	CANEBRAKE	619	15	596	2	5		1
134	SIMPSONVILLE 4	195	15	179		1		
135	EASTSIDE	195	15	179		1		
136	BENT OAK	368	6	358	3	1		
137	RIVERSIDE	546	11	529	1	4		1
138	SUBER MILL	410	19	390		1		
139	ADAMS MILL	624	58	563	1	1		1
COUNTY TOTAL		48,157	2,092	45,798	88	102	17	60

COUNTY 30-LAURENS
PRECINCT CODE

PRECINCT CODE	PRECINCT NAME	TOTAL VOTED	BLK/AA	WHITE	HISPANIC	ASIAN	NAT AMR	OTHER
018	JONES	32	2	30				
024	COOKS	207	4	202	1			
025	YOUNGS	113		113				
COUNTY TOTAL		352	6	345	1			

COUNTY 42-SPARTANBURG
PRECINCT CODE

PRECINCT CODE	PRECINCT NAME	TOTAL VOTED	BLK/AA	WHITE	HISPANIC	ASIAN	NAT AMR	OTHER
001	WOODRUFF NO. 2	231	8	222	1			



SOUTH CAROLINA VOTING HISTORY AND STATISTICS
 REPUBLICAN STATISTICS BY CONGRESSIONAL DISTRICT
 ELECTION 11176 06/08/2004 - 2004 STATEWIDE DEM & REP PRIMARY

CONGRESSIONAL DISTRICT 04

 COUNTY 42-SPARTANBURG
 PRECINCT CODE

PRECINCT CODE	PRECINCT NAME	TOTAL VOTED	BLK/AA	WHITE	HISPANIC	ASIAN	NAT AMR	OTHER
003	ARCADIA-JOHNSON CITY	149	4	145				
004	ARLINGTON	488	19	466	2	1		
005	ARROWOOD	90	4	85		1		
006	BALLENGER	471	7	462		2		
007	BEN AVON	1,174	8	1,162	3	1		
008	BOILING SPRINGS A	1,236	30	1,201	1	4		
010	BISHOP	707	20	683	1	3		
011	BOWEN	640	2	635	1	2		
012	BRKLYN CS FINGV	399	21	375		3		
013	CAMPOBELLO	532	2	530				
014	CAMPTON A	1,019	87	926	1	4		1
015	CANAAN	222	9	213				
016	CANNONS CAMPGRD	250	3	246	1			
017	CAVINS-HOBBYSV	175	2	173				
018	CEDAR SPRINGS	428	24	403		1		
019	CHEROKEE SPRGS A	295	17	274		3	1	
020	CHESNEE	301	20	277		4		
022	CLIFTON	219	2	217				
024	CONVERSE	222	2	219		1		
026	COWPENS A	401	9	391	1			
027	CRESCENT	237	2	235				
028	CROSS ANCHOR	155	5	150				
029	CUNNINGHAM	511	18	492		1		
030	DEYOUNG	186	5	179		1		1
031	DRAYTON	122	10	112				
032	DUNCAN A	263	11	250	2			
033	EAST GREER	63	39	24				
034	ENOREE	220	5	215				
035	FAIRFOREST	592	19	570	1	2		
036	FAIRMONT	423	22	398		3		
038	GLENDALE	323	4	318				1
040	GRAMLING	443		442				1
041	HAYNE SHOP	198		197		1		
044	HOLLY SPRINGS	460		458		1		1
045	INMAN A	353	34	315	2	2		
050	LANDRUM	600	5	593		2		
051	LYMAN	741	11	729	1			
053	MAYO	361	5	353		3		
054	MOTLOW	240	2	237	1			
056	MOORE-SWITZER	428	4	422		2		
057	NEW PROSPECT	591	11	579		1		
058	PACOLET	329	22	307				
059	PACOLET MILLS	180	10	169	1			
060	PAULINE-GLENN S	260	3	257				
061	PELHAM	168	2	164		1		1
062	POPLAR SPRINGS A	631	7	620		4		
063	POWELL-SAXON	163	26	137				
064	REIDVILLE A	568	17	550	1			
065	ROEBUCK A	807	67	737	2			1
068	MT.MORIAH	73	37	36				
070	C C WOODSON CENTER	44	39	5				



SOUTH CAROLINA VOTING HISTORY AND STATISTICS
 REPUBLICAN STATISTICS BY CONGRESSIONAL DISTRICT
 ELECTION 11176 06/08/2004 - 2004 STATEWIDE DEM & REP PRIMARY

CONGRESSIONAL DISTRICT 04

COUNTY 42-SPARTANBURG
 PRECINCT CODE

PRECINCT CODE	PRECINCT NAME	TOTAL VOTED	BLK/AA	WHITE	HISPANIC	ASIAN	NAT AMR	OTHER
072	PINE ST ELEMENTARY SCHOOL	562		560		1		1
073	TRINITY METHODIST CHURCH	593	2	591				
075	CENTRAL FIRE STATION	60	18	41			1	
076	SPARTANBURG HIGH SCHOOL A	1,010	19	990	1			
078	CORNERSTONE	300	23	275		2		
080	PARK HILLS ELEMENTARY SCH	62	38	24				
081	SILVERHILL METHODIST	128	12	116				
082	WOODLAND HEIGHTS REC CENT	504	17	481	3	2		1
083	CAMELOT	401	21	374		6		
084	BEAUMONT METHODIST CHURCH	98	2	95		1		
086	CLEVELAND ELEMENTARY SCH	97	49	48				
088	BUNTON CHURCH	34	26	8				
090	STARTEX	180	23	157				
093	UNA	43	17	25		1		
095	VICTOR MILL	220	18	200		1		1
096	WALNUT GROVE	671	2	666	1	2		
097	WELLFORD	449	57	392				
098	WEST VIEW A	862	27	827	1	6		1
099	CROFT	227	19	206		1		1
100	WHITNEY A 1	497	30	464	1	2		
101	WHITNEY STA. B-HILL TOP	211	16	192	1	2		
102	WOODRUFF NO. 1	325	19	306				
103	WOODRUFF NO. 3	122	7	115				
105	ZION HILL A	490	21	467	1	1		
106	ARKWRIGHT	157	23	134				
107	BOBO	227	42	183	1	1		
108	WHITE STONE	157	19	138				
109	WHITNEY A 2	268	12	256				
111	BOILING SPRINGS B	690	11	674	3			2
112	CAMPTON B	385	17	368				
113	CHEROKEE SPRINGS B	534	11	523				
114	COWPENS B	218	27	190	1			
115	DUNCAN B	385	10	374	1			
116	INMAN B	459	16	442	1			
117	POPLAR SPRINGS B	358	5	352	1			
118	REIDVILLE B	464	6	451	4	2		1
121	WEST VIEW B	765	22	739	1	3		
122	ZION HILL B	436	3	431		2		

COUNTY TOTAL 34,031 1,449 32,430 45 90 2 15

COUNTY 44-UNION
 PRECINCT CODE

PRECINCT CODE	PRECINCT NAME	TOTAL VOTED	BLK/AA	WHITE	HISPANIC	ASIAN	NAT AMR	OTHER
001	ADAMSBURG	27		27				
002	BLACK ROCK	10		10				
003	BONHAM	36		36				
004	BUFFALO BOX 1	38	1	37				
005	CARLISLE	5		5				
006	CROSS KEYS	66		66				



SELVR220

SOUTH CAROLINA VOTING HISTORY AND STATISTICS
REPUBLICAN STATISTICS BY CONGRESSIONAL DISTRICT
ELECTION 11176 06/08/2004 - 2004 STATEWIDE DEM & REP PRIMARY

08/30/04

PAGE 30

CONGRESSIONAL DISTRICT 04

COUNTY 44-UNION
PRECINCT CODE

PRECINCT NAME

TOTAL VOTED

BLK/AA

WHITE

HISPANIC

ASIAN

NAT AMR

OTHER

007	EAST BUFFALO	5		5					
008	EXCELSIOR	38		36					
009	JONESVILLE BOX 1	51	2	36					
010	JONESVILLE BOX 2	44	1	50					
011	KELTON	19		44					
012	LOCKHART	19		19					
013	MONARCH BOX 1	29		19					
014	MONARCH BOX 2	29		29					
015	PUTMAN	13		13					
016	SANTUCK	38		38					
017	WARD 1 BOX 1	7		7					
018	WARD 1 BOX 2	28		28					
019	WARD 2	26		26					
020	WARD 3	27		26					
021	WARD 4 BOX 1	21		21		1			
022	WARD 4 BOX 2	32	1	31					
023	WEST SPRINGS	1		1					
		21		21					

COUNTY TOTAL

601 5 595 1

CONGRESSIONAL DISTRICT TOTAL

83,141 3,552 79,168 134 193 19 75



SOUTH CAROLINA VOTING HISTORY AND STATISTICS
REPUBLICAN STATISTICS BY CONGRESSIONAL DISTRICT
ELECTION 11176 06/08/2004 - 2004 STATEWIDE DEM & REP PRIMARY

CONGRESSIONAL DISTRICT 05

COUNTY 11-CHEROKEE
PRECINCT CODE

PRECINCT CODE	PRECINCT NAME	TOTAL VOTED	BLK/AA	WHITE	HISPANIC	ASIAN	NAT AMR	OTHER
001	ALLENS	93	1	91			1	
002	ALMA MILL	96	6	90				
003	ANTIOCH/KINGS CK	74		74				
004	ASHWORTH	88		88				
005	BLACKSBURG WARD 1	32	1	31				
006	BLACKSBURG WARD 2	12		12				
007	BLACKSBURG WARD 3	18	1	17				
008	BLACKSBURG WARD 4	80	2	77		1		
009	CENTRAL	71		71				
010	DRAYTONVILLE	108	3	104	1			
011	EZELLS/BUTLER	76		75	1			
012	GAFFNEY WARD 1	37	3	34				
013	GAFFNEY WARD 2	82	7	75				
014	GAFFNEY WARD 3	39	8	31				
015	GAFFNEY WARD 4	181	7	173		1		
016	GAFFNEY WARD 5	107		107				
017	GAFFNEY WARD 6	203	4	199				
018	GRASSY POND	177	5	172				
019	GOUCHER/THICKETTY	95	1	94				
020	H. GROVE/BUFFALO	95		95				
021	LIMESTONE MILL	72	7	65				
022	L' JOHNS/SARRATT	61		61				
023	MACEDONIA	92		92				
024	MORGAN	101		101				
025	MUSGROVE	129		129				
026	99/CHEROKEE FALLS	71		71				
027	PLEASANT GROVE	30	2	28				
028	PLEASANT MEADOWS	48	5	43				
029	RAVENNA/B. MILL	52	2	50				
030	TIMBER RIDGE	79		79				
031	WHITE PLAINS	52		52				
032	WILKINS./METCALF	48		48				
033	WOODS	72	1	71				

COUNTY TOTAL 2,671 66 2,600 2 2 1

COUNTY 12-CHESTER
PRECINCT CODE

PRECINCT CODE	PRECINCT NAME	TOTAL VOTED	BLK/AA	WHITE	HISPANIC	ASIAN	NAT AMR	OTHER
001	BALDWIN MILL	4		4				
002	BATON ROUGE	19		19				
003	BECKHAMVILLE	24		24				
004	BLACKSTOCK	3		3				
009	EDGEMOOR	55		55				
010	EUREKA MILL	7		7				
011	FORT LAWN	28		28				
012	HALSELLVILLE	4		4				
013	HAZELWOOD	4		4				
014	LANDO	6	1	5				
015	LANSFORD	15		15				



SELVR220

SOUTH CAROLINA VOTING HISTORY AND STATISTICS
REPUBLICAN STATISTICS BY CONGRESSIONAL DISTRICT
ELECTION 11176 06/08/2004 - 2004 STATEWIDE DEM & REP PRIMARY

08/30/04

PAGE 32

CONGRESSIONAL DISTRICT 05

COUNTY 12-CHESTER
PRECINCT CODE

PRECINCT CODE	PRECINCT NAME	TOTAL VOTED	BLK/AA	WHITE	HISPANIC	ASIAN	NAT AMR	OTHER
018	LOWRYS	16		16				
021	RICHBURG	30		30				
022	RODMAN	18	1	17				
023	ROSSVILLE	12		12				
024	WILKSBURG	10		10				
026	GREAT FALLS 1 & 2	8		6			1	1
028	GREAT FALLS 3	11		11				
029	CHESTER WARD 1	4		4				
030	CHESTER WARD 2	11		11				
031	CHESTER WARD 3	69	2	65			1	1
032	CHESTER WARD 4	21	1	19				1

COUNTY TOTAL 379 5 369 2 3

COUNTY 13-CHESTERFIELD
PRECINCT CODE

PRECINCT CODE	PRECINCT NAME	TOTAL VOTED	BLK/AA	WHITE	HISPANIC	ASIAN	NAT AMR	OTHER
001	ANGELUS-CATARRH	14	1	13				
002	BAY SPRINGS	13		13				
004	BROCKS MILL	57	8	49				
005	CASH	55	3	51			1	
006	CAT POND	4		4				
007	CENTER GROVE-WINZO	22		22				
008	CENTER POINT	3		3				
009	CHERAW NO. 1	150	6	143			1	
010	CHERAW NO. 2	104	2	102				
011	CHERAW NO. 3	38	2	36				
012	COURTHOUSE	56	5	51				
013	CROSS ROADS	7		7				
014	DUDLEY-MANGUM	29		29				
015	GRANTS MILL	35		35				
016	JEFFERSON	27		27				
018	MIDDENDORF	28	1	27				
019	MT. CROGHAN	11		11				
020	OUSLEYDALE	21		21				
021	PAGELAND	84	1	83				
022	PATRICK	17		17				
023	PEE DEE	19		19				
024	RUBY	15		15				
025	SHILOH	17		17				
026	SNOW HILL	8	1	7				
027	VAUGHN	3		3				
028	WEXFORD	3		3				
029	WHITE OAK	8		8				
031	MCBEE	39	1	38				

COUNTY TOTAL 887 31 854 2

COUNTY 16-DARLINGTON
PRECINCT CODE

PRECINCT NAME TOTAL VOTED BLK/AA WHITE HISPANIC ASIAN NAT AMR OTHER

III



SOUTH CAROLINA VOTING HISTORY AND STATISTICS
 REPUBLICAN STATISTICS BY CONGRESSIONAL DISTRICT
 ELECTION 11176 06/08/2004 - 2004 STATEWIDE DEM & REP PRIMARY

CONGRESSIONAL DISTRICT 05

 COUNTY 16-DARLINGTON
 PRECINCT CODE

PRECINCT CODE	PRECINCT NAME	TOTAL VOTED	BLK/AA	WHITE	HISPANIC	ASIAN	NAT AMR	OTHER
001	ANTIOCH	247	9	238				
002	AUBURN	44	7	37				
003	BETHEL	122	1	120				1
004	BLACK CREEK-CLYDE	190	2	188				
005	BURNT BRANCH	133	1	132				
007	DARLINGTON NO 1	58	1	57				
008	DARLINGTON NO 2	149	8	141				
010	DARLINGTON NO 4	206	10	196				
011	DARLINGTON NO 5	36	16	19			1	
012	DOVESVILLE	196	13	183				
013	HARTSVILLE NO 1	420		420				
014	HARTSVILLE 2&3	118		118				
016	HARTSVILLE NO 4	76	5	71				
017	HARTSVILLE NO 5	609	12	594		2	1	
018	HARTSVILLE NO 6	4	4					
019	HARTSVILLE NO 7	153	1	152				
020	HARTSVILLE NO 8	587	3	584				
021	HIGH HILL	203	7	196				
022	INDIAN BRANCH	97	2	95				
023	KELLEYTOWN	506	2	500	1	2	1	
024	LAKE SWAMP	120	8	112				
025	LAMAR NO. 1	87	6	81				
026	LAMAR NO. 2	353	2	351				
027	LYDIA	77	7	70				
028	MECHANICSVILLE	228	5	223				
031	NEW MARKET	174	1	173				
032	OATES	141	3	138				
033	PALMETTO	198	12	183	1		2	
036	SOCIETY HILL	113	6	107				
037	SWIFT CREEK	121	2	118			1	
038	DARLINGTON NO 3	719	5	712	1		1	
040	DARLINGTON NO 6	230	2	228				
041	HARTSVILLE NO 9	193	3	190				

COUNTY TOTAL

6,908	166	6,727	3	4	7	1
-------	-----	-------	---	---	---	---

 COUNTY 17-DILLON
 PRECINCT CODE

PRECINCT CODE	PRECINCT NAME	TOTAL VOTED	BLK/AA	WHITE	HISPANIC	ASIAN	NAT AMR	OTHER
001	EAST DILLON	92		92				
002	WEST DILLON	35	7	28				
003	SOUTH DILLON	14		14				
004	LATTA	90	10	80				
005	NEW HOLLY	11	3	8				
006	LAKE VIEW	79	8	71				
007	KEMPER	7		7				
008	GADDY'S MILL	13		13				
009	MT. CALVARY	130	62	68				
010	BERMUDA	20	1	19				
011	PLEASANT HILL	11		11				



SOUTH CAROLINA VOTING HISTORY AND STATISTICS
 REPUBLICAN STATISTICS BY CONGRESSIONAL DISTRICT
 ELECTION 11176 06/08/2004 - 2004 STATEWIDE DEM & REP PRIMARY

CONGRESSIONAL DISTRICT 05

 COUNTY 17-DILLON
 PRECINCT CODE

PRECINCT CODE	PRECINCT NAME	TOTAL VOTED	BLK/AA	WHITE	HISPANIC	ASIAN	NAT AMR	OTHER
012	HAMER	27	1	26				
013	OAKLAND	9		9				
014	CAROLINA	13	4	9				
015	LITTLE ROCK	8	1	7				
016	MINTURN	6		6				
017	OAK GROVE	6		6				
018	MANNING	12		12				
019	FLOYDALE	22	1	21				
020	FORK	26	2	23			1	
COUNTY TOTAL		631	100	530			1	

 COUNTY 20-FAIRFIELD
 PRECINCT CODE

PRECINCT CODE	PRECINCT NAME	TOTAL VOTED	BLK/AA	WHITE	HISPANIC	ASIAN	NAT AMR	OTHER
001	BLACKSTOCK	4	1	3				
002	BLAIRS	7		7				
003	CENTERVILLE	21		20			1	
004	FEASTERVILLE	6		6				
005	GREENBRIER	89	2	87				
007	JENKINSVILLE	10	2	8				
008	HOREB-GLENN	4	2	2				
009	HICKORY RIDGE	32	1	31				
010	LEBANON	25		25				
011	MITFORD	30		30				
012	MONTICELLO	15		14	1			
013	NEW HOPE	2		2				
014	RIDGEWAY	80	3	76				1
015	SIMPSON	44	1	43				
016	SOUTH WINNSBORO	13	1	12				
017	WINNSBORO MILLS	30		30				
018	WINNSBORO NO. 1	35	4	31				
019	WINNSBORO NO. 2	65		65				
020	WHITE OAK	20		20				
021	WOODWARD	7	2	5				
022	DUTCHMANS CREEK	97		96		1		
COUNTY TOTAL		636	19	613	1	1	1	1

 COUNTY 21-FLORENCE
 PRECINCT CODE

PRECINCT CODE	PRECINCT NAME	TOTAL VOTED	BLK/AA	WHITE	HISPANIC	ASIAN	NAT AMR	OTHER
001	BACK SWAMP	68		68				
002	BROOKGREEN	17		17				
044	MARS BLUFF NO. 2	80		79		1		
052	QUINBY	34	4	30				
058	SPAULDING	1	1					
063	WEST FLORENCE NO. 1	178	1	176				1
064	WEST FLORENCE NO. 2	271	3	265		3		
COUNTY TOTAL		649	9	635		4		1



III
COUNTY 28-KERSHAW
PRECINCT CODE

PRECINCT NAME

TOTAL VOTED

BLK/AA

WHITE

HISPANIC

ASIAN

NAT AMR

OTHER

III



SOUTH CAROLINA VOTING HISTORY AND STATISTICS
 REPUBLICAN STATISTICS BY CONGRESSIONAL DISTRICT
 ELECTION 11176 06/08/2004 - 2004 STATEWIDE DEM & REP PRIMARY

CONGRESSIONAL DISTRICT 05

 COUNTY 28-KERSHAW
 PRECINCT CODE

PRECINCT CODE	PRECINCT NAME	TOTAL VOTED	BLK/AA	WHITE	HISPANIC	ASIAN	NAT AMR	OTHER
101	AIRPORT	207	4	203				
102	ANTIOCH	92	6	86				
103	BETHUNE	130	5	125				
104	BUFFALO	79	4	75				
105	CAMDEN NO 1	57	9	48				
106	CAMDEN NO 2	82		82				
107	CAMDEN NO 3	180	1	178			1	
108	CAMDEN NO 4	285	4	281				
109	CAMDEN NO 5	260	1	259				
110	CAMDEN NO 5-A	94	5	89				
111	CAMDEN NO 6	72		72				
112	CASSATT	124	8	116				
113	CHARLOTTE THOMP	198	7	191				
114	DOBY'S MILL	140	4	132	1	1		2
115	E CAMDEN-HERMITAGE	71		71				
116	ELGIN NO 1	347	8	334	4			1
117	ELGIN NO 2	311	16	292	3			
118	GATES FORD	45		45				
119	LIBERTY HILL	72	4	68				
120	LUGOFF NO 1	190	4	186				
121	LUGOFF NO 2	543	12	525	6			
122	LUGOFF NO 3	223		221	1			1
123	MALVERN HILL	177	9	167		1		
124	RABON'S X ROADS	261	6	253		1	1	
125	RIVERDALE	42		42				
126	SALT POND	143	1	141		1		
127	SHAYLOR'S HILL	101	4	97				
128	SPRINGDALE	311	6	305				
130	WESTVILLE	161	4	157				
131	WHITES GARDENS	181	10	171				

COUNTY TOTAL

5,179	142	5,012	15	4	2	4
-------	-----	-------	----	---	---	---

 COUNTY 29-LANCASTER
 PRECINCT CODE

PRECINCT CODE	PRECINCT NAME	TOTAL VOTED	BLK/AA	WHITE	HISPANIC	ASIAN	NAT AMR	OTHER
001	ANTIOCH	10		10				
002	BELAIR	254	5	246	2			1
003	CAMP CREEK	10		10				
004	CARMEL	14		14				
005	CHESTERFIELD AVE	3		3				
006	DOUGLAS	21		21				
007	DWIGHT	10		10				
008	ELGIN	45		45				
009	ERWIN FARM	36		36				
010	GOOCH'S CROSS RDS	22		21			1	
011	HEATH SPRINGS	15		15				
012	HYDE PARK	28		28				
013	JACKSONHAM	58		57			1	
014	KERSHAW NORTH	30	2	27		1		



SELVR220

SOUTH CAROLINA VOTING HISTORY AND STATISTICS
REPUBLICAN STATISTICS BY CONGRESSIONAL DISTRICT
ELECTION 11176 06/08/2004 - 2004 STATEWIDE DEM & REP PRIMARY

08/30/04

PAGE 36

CONGRESSIONAL DISTRICT 05

COUNTY 29-LANCASTER
PRECINCT CODE

PRECINCT CODE	PRECINCT NAME	TOTAL VOTED	BLK/AA	WHITE	HISPANIC	ASIAN	NAT AMR	OTHER
015	KERSHAW SOUTH	64	1	63				
016	LANCASTER EAST	15	1	14				
017	LANCASTER WEST	23	2	21				
018	LYNWOOD DRIVE	32		32				
019	MIDWAY	20		20				
020	PLEASANT HILL	23		23				
021	PLEASANT VALLEY	334	4	329		1		
022	RICH HILL	12		12				
023	RIVERSIDE	29	2	27				
024	SPRING HILL	28	3	25				
025	UNITY	14		14				
026	VAN WYCK	76	3	73				
027	WYLIE PARK	139		138		1		

COUNTY TOTAL 1,365 23 1,334 2 3 2 1

COUNTY 31-LEE
PRECINCT CODE

PRECINCT CODE	PRECINCT NAME	TOTAL VOTED	BLK/AA	WHITE	HISPANIC	ASIAN	NAT AMR	OTHER
001	ASHWOOD	107	2	105				
002	ASHLAND	7		6			1	
003	BISHOPVILLE 1	31		31				
004	BISHOPVILLE 2	42	4	38				
005	BISHOPVILLE 3	126	11	115				
006	BISHOPVILLE 4	30	3	27				
007	CEDAR CREEK	9		9				
008	CYPRESS	30	1	29				
009	ELLIOT	2		2				
010	HICKORY HILL	26	1	25				
011	IONIA	41		41				
012	LUCKNOW	24	1	23				
014	MANVILLE	8	2	6				
015	MT. CLIO	27	6	21				
016	RATTLESNAKE SPR	36		36				
017	SCHROCKS MILL	11	1	10				
019	SPRING HILL	34	2	32				
020	ST. CHARLES	34	1	33				
021	ST. MATTHEWS	2		2				
022	STOKES BRIDGE	21		21				
023	TURKEY CREEK	2		2				
024	WOODROW	9		9				

COUNTY TOTAL 659 35 623 1

COUNTY 35-MARLBORO
PRECINCT CODE

PRECINCT CODE	PRECINCT NAME	TOTAL VOTED	BLK/AA	WHITE	HISPANIC	ASIAN	NAT AMR	OTHER
001	ADAMSVILLE	3		3				
002	BLENHEIM	8		8				

III



SOUTH CAROLINA VOTING HISTORY AND STATISTICS
 REPUBLICAN STATISTICS BY CONGRESSIONAL DISTRICT
 ELECTION 11176 06/08/2004 - 2004 STATEWIDE DEM & REP PRIMARY

CONGRESSIONAL DISTRICT 05

COUNTY 35-MARLBORO
 PRECINCT CODE

PRECINCT CODE	PRECINCT NAME	TOTAL VOTED	BLK/AA	WHITE	HISPANIC	ASIAN	NAT AMR	OTHER
003	BRIGHTSVILLE	6	1	4			1	
004	BROWNSVILLE	4		3			1	
005	RED HILL	4		4				
006	TATUM	4	1	3				
007	WALLACE	12		12				
008	QUICKS X ROADS	6	1	5				
009	CLIO	17	5	12				
010	MCCOLL	7	1	6				
011	EAST MCCOLL	16		14			2	
012	E BENNETTSVILLE	29	2	27				
013	W BENNETTSVILLE	15	5	10				
014	S BENNETTSVILLE	6	3	3				
015	N BENNETTSVILLE	48	4	43			1	
COUNTY TOTAL		185	23	157			5	

COUNTY 36-NEWBERRY
 PRECINCT CODE

PRECINCT CODE	PRECINCT NAME	TOTAL VOTED	BLK/AA	WHITE	HISPANIC	ASIAN	NAT AMR	OTHER
001	NEWBERRY WD 1	58	2	56				
002	NEWBERRY WD 2	205		203			1	1
003	NEWBERRY WD 3-1	69	1	68				
004	NEWBERRY WD 3-2	36		36				
005	NEWBERRY WD 4	14	3	11				
007	NEWBERRY WD 5	19	3	16				
008	NEWBERRY WD 6	162	1	159			2	
010	BETH-EDEN	56		56				
011	BUSH RIVER	49	1	48				
013	CHAPPELLS	77	1	76				
015	FAIRVIEW	230		230				
017	HARTFORD	101	6	95				
018	HELENA	41	5	36				
019	KINARDS JALAPA	66	1	64		1		
020	JOHNSTONE	38		38				
023	LITTLE MOUNTAIN	143	2	141				
025	MAYBINTON	5	4	1				
026	MIDWAY	37		37				
027	MT. BETHEL GARMANY	91		91				
028	CONSOLIDATED # 5	103		102		1		
030	O'NEAL	183		183				
031	OAKLAND	23	2	21				
034	PEAK	41		41				
035	POMARIA	71		71				
036	PROSPERITY	143	2	141				
039	SILVERSTREET	70	1	69				
040	STONEY HILL	109	2	107				
042	ST PHILIPS JOLLY ST.	104	2	102				
048	WHEELAND	64	1	63				
049	WHITMIRE CITY	89	5	84				
050	WHITMIRE OUTSIDE	79	1	78				



COUNTY TOTAL COUNTY 43-SUMTER PRECINCT CODE	PRECINCT NAME	TOTAL VOTED	BLK/AA	WHITE	HISPANIC	ASIAN	NAT AMR	OTHER
		2,576	46	2,524		2	3	1



SOUTH CAROLINA VOTING HISTORY AND STATISTICS
 REPUBLICAN STATISTICS BY CONGRESSIONAL DISTRICT
 ELECTION 11176 06/08/2004 - 2004 STATEWIDE DEM & REP PRIMARY

CONGRESSIONAL DISTRICT 05

COUNTY 43-SUMTER

PRECINCT CODE	PRECINCT NAME	TOTAL VOTED	BLK/AA	WHITE	HISPANIC	ASIAN	NAT AMR	OTHER
101	REMBERT	64	12	51		1		
103	HILLCREST	79	3	73	1	2		
104	OAKLAND PLANT. #1	221	7	213		1		
105	DALZELL	236	2	233		1		
107	OSWEGO	123	3	120				
110	OAKLAND PLANT. #2	157	8	147		1		1
115	MULBERRY	28		28				
117	FOLSOM PARK	73	2	71				
118	GREEN SWAMP	478	11	461	2	3	1	
119	PALMETTO PARK	226	4	218	3	1		
120	BURNS-DOWNS	272		272				
121	SECOND MILL	573	3	567	1	1		1
122	SWAN LAKE	305	2	303				
138	CAUSEWAY BRANCH	283	4	276	1	2		
140	SUMTER HIGH #1	30		30				
143	CHERRYVALE	82		78	1	3		
148	EBENEZER	265	16	247		1	1	
149	WILSON HALL	603	2	597	1	3		
152	ST. PAUL	65	1	64				
153	SHAW	10		10				
154	THOMAS SUMTER	74	3	71				
COUNTY TOTAL		4,247	83	4,130	10	20	2	2

COUNTY 46-YORK

PRECINCT CODE	PRECINCT NAME	TOTAL VOTED	BLK/AA	WHITE	HISPANIC	ASIAN	NAT AMR	OTHER
001	BETHANY	92		92				
002	BETHEL # 1	174	2	171	1			
003	BETHEL # 2	690		689		1		
004	BETHEL SCHOOL	172	2	168	1			1
005	BOWLING GREEN	55		55				
006	BULLOCKS CREEK	32	1	31				
007	CANNON MILL	69		67	1	1		
008	CATAWBA	95	4	90				1
009	CLOVER NO. 1	206	2	204				
010	CLOVER NO. 2	127	2	125				
011	COTTON BELT	89		89				
012	DELPHIA	57	2	54				1
013	EBENEZER	248	6	241		1		
014	FILBERT	63		63				
015	FORT MILL #1	244	1	242			1	
016	TEGA CAY #2	334	1	329		3		1
017	FORT MILL #3	325	3	320	1			1
018	HICKORY GROVE	36		36				
019	HIGHLAND PARK	49	3	46				
020	LAKESHORE	157		156				1
021	LESSLIE NO. 1	156	2	154				
022	MCCONNELLS	82	1	80			1	
023	MT. HOLLY	108	1	107				



SOUTH CAROLINA VOTING HISTORY AND STATISTICS
 REPUBLICAN STATISTICS BY CONGRESSIONAL DISTRICT
 ELECTION 11176 06/08/2004 - 2004 STATEWIDE DEM & REP PRIMARY

CONGRESSIONAL DISTRICT 05

 COUNTY 46-YORK
 PRECINCT CODE

PRECINCT NAME

TOTAL VOTED

BLK/AA

WHITE

HISPANIC

ASIAN

NAT AMR

OTHER

024	NEWPORT	249	2	243		2		2
025	MUSEUM	728	6	714	1	5		2
026	NORTHSIDE	41	2	38	1			
027	OAK RIDGE	113	1	112				
028	OGDEN	78	6	70	1	1		
029	OAKWOOD	184		184				
031	ROCK HILL NO. 2	2		2				
032	ROCK HILL NO. 3	7	2	5				
033	ROCK HILL NO. 4	86	5	80				1
034	ROCK HILL NO. 5	123		123				
035	ROCK HILL NO. 6	20		20				
036	ROCK HILL NO. 7	176	3	173				
038	SHARON	50	1	48		1		
039	SMYRNA	14		14				
040	TIRZAH	104		104				
041	YORK NO. 1	50	1	49				
042	YORK NO. 2	116		116				
043	INDIA HOOK	135	1	134				
044	EDGEWOOD	17	4	13				
045	FEWELL PARK	158		156	2			
046	FORT MILL NO. 4	147	1	146				
047	LESSLIE NO. 2	161		160				1
048	ROSEWOOD	160	5	154		1		
049	NORTHWESTERN	283	5	278				
050	TEGA CAY #1	598	2	593	1	1		1
051	EBINPORT	275	1	272		1		1
052	UNIVERSITY	115	1	113			1	
053	FORT MILL NO. 5	258		258				
054	FORT MILL NO. 6	458	1	453	1	2		1
055	ALLISON CREEK	189		187				2
056	ANDERSON ROAD	56		56				
057	NEW HOME	71		71				
COUNTY TOTAL		8,882	83	8,748	11	20	3	17
CONGRESSIONAL DISTRICT TOTAL		35,854	831	34,856	44	60	32	31



SOUTH CAROLINA VOTING HISTORY AND STATISTICS
 REPUBLICAN STATISTICS BY CONGRESSIONAL DISTRICT
 ELECTION 11176 06/08/2004 - 2004 STATEWIDE DEM & REP PRIMARY

CONGRESSIONAL DISTRICT 06

 COUNTY 05-BAMBERG
 PRECINCT CODE

PRECINCT CODE	PRECINCT NAME	TOTAL VOTED	BLK/AA	WHITE	HISPANIC	ASIAN	NAT AMR	OTHER
001	COLSTON	18		18				
002	EDISTO	35	1	33	1			
003	EHRHARDT	45		45				
004	EAST DENMARK	50	3	47				
006	HIGHTOWERS MILL	13		13				
007	HUNTER'S CHAPEL	22		22				
008	KEARSE	23		23				
009	LITTLE SWAMP	7		7				
010	OLAR	37	2	35				
011	SOUTH BAMBERG	58	5	53				
012	WEST DENMARK	29	1	28				
013	NORTH BAMBERG	139	4	134	1			

COUNTY TOTAL

476	16	458	2
-----	----	-----	---

 COUNTY 08-BERKELEY
 PRECINCT CODE

PRECINCT CODE	PRECINCT NAME	TOTAL VOTED	BLK/AA	WHITE	HISPANIC	ASIAN	NAT AMR	OTHER
001	ALVIN	30		30				
002	BETHERA	41		41				
003	BONNEAU	93	3	90				
004	BONNEAU BEACH	236	4	230		1	1	
007	CAINHOY	31	4	27				
010	CORDESVILLE	128	5	123				
011	CROSS	113	16	97				
012	DANIEL ISLAND	333	4	327		1		1
014	EADYTOWN	34	4	30				
022	HILTON CROSS RD	79	6	72				1
024	HUGER	42		40		1	1	
025	JAMESTOWN	44	3	40			1	
027	MACEDONIA	189	1	188				
028	MCBETH	104	2	102				
035	RUSSELLVILLE	35	9	26				
039	SHULERVILLE	33	2	31				
040	ST. STEPHEN	114	8	106				

COUNTY TOTAL

1,679	71	1,600	3	3	2
-------	----	-------	---	---	---

 COUNTY 09-CALHOUN
 PRECINCT CODE

PRECINCT CODE	PRECINCT NAME	TOTAL VOTED	BLK/AA	WHITE	HISPANIC	ASIAN	NAT AMR	OTHER
002	CAMERON	23		23				
004	CRESTON	7		7				
005	DIXIE	36	6	29	1			
007	FORT MOTTE	17		17				
008	LONE STAR	37	7	30				
009	MIDWAY	17		17				
012	ST. MATTHEWS	82	1	81				

COUNTY TOTAL

219	14	204	1
-----	----	-----	---



III
●
COUNTY 10-CHARLESTON
PRECINCT CODE

PRECINCT NAME

TOTAL VOTED

BLK/AA

WHITE

HISPANIC

ASIAN

NAT AMR

OTHER

III
●



..

SOUTH CAROLINA VOTING HISTORY AND STATISTICS
 REPUBLICAN STATISTICS BY CONGRESSIONAL DISTRICT
 ELECTION 11176 06/08/2004 - 2004 STATEWIDE DEM & REP PRIMARY

CONGRESSIONAL DISTRICT 06

 COUNTY 10-CHARLESTON
 PRECINCT CODE

PRECINCT CODE	PRECINCT NAME	TOTAL VOTED	BLK/AA	WHITE	HISPANIC	ASIAN	NAT AMR	OTHER
050	CHARLESTON 17	8	3	5				
053	CHARLESTON 20	46	9	37				
054	CHARLESTON 21	15	11	3			1	
057	CHARLESTON 24	3	3					
060	CHARLESTON 27	16	5	10				1
063	CHARLESTON 30	13	4	9				
064	N. CHARLESTON 1A	8	7			1		
065	N. CHARLESTON 1B	15	3	12				
070	N. CHARLESTON 5	9	1	8				
071	N. CHARLESTON 6	3		3				
072	N. CHARLESTON 7	76	4	72				
073	N. CHARLESTON 8	14	6	8				
077	N. CHARLESTON 11	20	2	18				
078	N. CHARLESTON 12A	1		1				
085	N. CHARLESTON 16	9	1	8				
086	N. CHARLESTON 17	13	1	12				
087	N. CHARLESTON 19	95	4	91				
090	N. CHARLESTON 23	258	1	256		1		
091	N. CHARLESTON 24	111	3	108				
173	EDISTO ISLAND	147	46	101				
186	ST. PAULS 1	48	1	47				
188	ST. PAULS 3	170	3	166		1		
189	ST. PAULS 4	12	4	8				
190	ST. PAULS 5	42	6	36				
191	ST. PAULS 6	122	3	119				
214	CHARLESTON 9A	8	7	1				
217	CHARLESTON 13A	9	7	2				
218	CHARLESTON 18A	55	3	51		1		
219	CHARLESTON 22A	20	18	2				
220	CHARLESTON 25A	3	3					
221	CHARLESTON 28A	38	6	32				
222	N. CHARLESTON 2A	16	7	9				
223	N. CHARLESTON 3C	37	1	36				
224	N. CHARLESTON 9C	10	4	6				
225	N. CHARLESTON 10A	87	3	83	1			
226	N. CHARLESTON 10B	59	5	51		3		
227	N. CHARLESTON 12C	3		3				
229	N. CHARLESTON 20A	149	6	141	2			
230	N. CHARLESTON 25A	93	13	80				
245	ST. PAULS 2A	42	3	39				
246	ST. PAULS 2B	47	2	45				
COUNTY TOTAL		1,950	219	1,719	3	7	1	1

 COUNTY 14-CLARENDON
 PRECINCT CODE

PRECINCT CODE	PRECINCT NAME	TOTAL VOTED	BLK/AA	WHITE	HISPANIC	ASIAN	NAT AMR	OTHER
001	ALCOLU	55	6	49				
002	BARRINEAU	20		20				
003	BARROWS MILL	10	2	8				



SOUTH CAROLINA VOTING HISTORY AND STATISTICS
 REPUBLICAN STATISTICS BY CONGRESSIONAL DISTRICT
 ELECTION 11176 06/08/2004 - 2004 STATEWIDE DEM & REP PRIMARY

CONGRESSIONAL DISTRICT 06

 COUNTY 14-CLARENDON
 PRECINCT CODE

PRECINCT CODE	PRECINCT NAME	TOTAL VOTED	BLK/AA	WHITE	HISPANIC	ASIAN	NAT AMR	OTHER
004	BLOOMVILLE	24	5	19				
005	CALVARY	10		10				
006	DAVIS STATION	118	1	117				
007	HARMONY	30		30				
008	HICKS	18		18				
009	HOME BRANCH	45	1	44				
010	JORDAN	158	1	155	1		1	
011	MANNING NO. 1	11		11				
012	MANNING NO. 2	28	3	25				
013	MANNING NO. 3	74	3	71				
014	MANNING NO. 4	17	5	12				
015	MANNING NO. 5	24		24				
016	NEW ZION	38	1	37				
017	PAXVILLE	39	4	35				
018	PANOLA	8	2	6				
019	SARDINIA-GABLE	26	1	24				1
020	SUMMERTON NO. 1	153	4	148			1	
021	SUMMERTON NO. 2	8		8				
022	SUMMERTON NO. 3	11	2	9				
023	TURBEVILLE	37	4	33				
024	WILSON-FORESTON	13		13				
025	OAKDALE	15		15				
COUNTY TOTAL		990	45	941	1		2	1

 COUNTY 15-COLLETON
 PRECINCT CODE

PRECINCT CODE	PRECINCT NAME	TOTAL VOTED	BLK/AA	WHITE	HISPANIC	ASIAN	NAT AMR	OTHER
001	ASHTON	15	1	14				
002	BELLS	32		32				
003	BEREA	19		19				
005	CANADYS	61	2	59				
006	COTTAGEVILLE	266	3	263				
007	EDISTO	38	1	37				
008	GREEN POND	82	3	79				
009	HENDERSONVILLE	87	10	77				
010	HORSE PEN	78	4	74				
011	HUDSON MILL	70		70				
012	JACKSONBORO	54		54				
013	LODGE	63	2	61				
014	MAPLE CANE	55	3	50			2	
015	MASHAWVILLE	76	1	75				
017	PEEPLS	118	9	109				
018	PETITS	17		17				
019	PENIEL	67		65	1		1	
020	RITTER	63	2	61				
021	ROUND O	81	1	79		1		
022	RICE PATCH	58	1	57				
023	RUFFIN	43	1	42				
024	SIDNEYS	55		55				



SOUTH CAROLINA VOTING HISTORY AND STATISTICS
 REPUBLICAN STATISTICS BY CONGRESSIONAL DISTRICT
 ELECTION 11176 06/08/2004 - 2004 STATEWIDE DEM & REP PRIMARY

CONGRESSIONAL DISTRICT 06

 COUNTY 15-COLLETON
 PRECINCT CODE

PRECINCT CODE	PRECINCT NAME	TOTAL VOTED	BLK/AA	WHITE	HISPANIC	ASIAN	NAT AMR	OTHER
025	SMOAKS	58	1	57				
026	STOKES	133	1	131		1		
027	SNIDERS	60		60				
029	WALTERBORO NO 1	217	4	213				
030	WALTERBORO NO 2	152	8	144				
031	WALTERBORO NO 3	135	17	118				
032	WALTERBORO NO 4	682	10	669			3	
033	WILLIAMS	38	1	37				
034	WOLFE CREEK	78		78				
035	EDISTO BEACH	212		212				

PRECINCT CODE	PRECINCT NAME	TOTAL VOTED	BLK/AA	WHITE	HISPANIC	ASIAN	NAT AMR	OTHER
COUNTY TOTAL		3,263	86	3,168	1	2	6	

 COUNTY 18-DORCHESTER
 PRECINCT CODE

PRECINCT CODE	PRECINCT NAME	TOTAL VOTED	BLK/AA	WHITE	HISPANIC	ASIAN	NAT AMR	OTHER
025	ROSVILLE	436	187	245			3	1
026	ST. GEORGE NO 2	220	6	213				1
027	ST. GEORGE NO 1	443	196	247				
028	GROVER	223	62	161				
029	REEVESVILLE	256	53	203				
030	HARLEYVILLE	178	28	149				1
031	FOUR HOLE	227	63	163			1	
033	ROSSES	231	65	163			3	
034	RIDGEVILLE	510	214	272	1	5	18	
035	GIVHANS	553	165	371	2	1	13	1
036	DELEMARS	167	153	13			1	
037	SAUL DAM	44	4	40				
054	INDIAN FIELD	384	192	187	1	4		

PRECINCT CODE	PRECINCT NAME	TOTAL VOTED	BLK/AA	WHITE	HISPANIC	ASIAN	NAT AMR	OTHER
COUNTY TOTAL		3,872	1,388	2,427	4	10	39	4

 COUNTY 21-FLORENCE
 PRECINCT CODE

PRECINCT CODE	PRECINCT NAME	TOTAL VOTED	BLK/AA	WHITE	HISPANIC	ASIAN	NAT AMR	OTHER
003	CARTERSVILLE	79	4	75				
004	CLAUSSEN	112	4	108				
005	COLES CR ROADS	282	4	277		1		
006	COWARDS NO. 1	60		60				
007	COWARDS NO. 2	57	1	56				
008	DELMAE NO. 1	224	5	217		2		
009	DELMAE NO. 2	353		351		1		1
010	EBENEZER NO. 1	597	15	581	1			
011	EBENEZER NO. 2	343	8	331	2	1		1
012	EBENEZER NO. 3	210	2	208				
013	EFFINGHAM	58		58				
014	ELIM-GLENWOOD	95	3	92				
015	EVERGREEN	91		90		1		
017	FLORENCE NO. 2	12	3	9				



SOUTH CAROLINA VOTING HISTORY AND STATISTICS
 REPUBLICAN STATISTICS BY CONGRESSIONAL DISTRICT
 ELECTION 11176 06/08/2004 - 2004 STATEWIDE DEM & REP PRIMARY

CONGRESSIONAL DISTRICT 06

COUNTY 21-FLORENCE
 PRECINCT CODE

PRECINCT CODE	PRECINCT NAME	TOTAL VOTED	BLK/AA	WHITE	HISPANIC	ASIAN	NAT AMR	OTHER
019	FLORENCE NO. 4	61	1	60				
020	FLORENCE NO. 5	64		64				
022	FLORENCE NO. 6	174		174				
023	FLORENCE NO. 7	311	2	309				
024	FLORENCE NO. 8	498		498				
025	FLORENCE NO. 9	1	1					
027	FLORENCE NO. 11	141	3	138				
028	FLORENCE NO. 12	410	4	405	1			
029	FLORENCE NO. 14	374	2	371		1		
030	FLORENCE NO. 15	24	4	20				
031	FRIENDFIELD	37		37				
032	GILBERT	20	2	18				
033	GREENWOOD	186	5	181				
034	HANNAH	114	1	113				
035	HIGH HILL	39		39				
036	JOHNSONVILLE	226	4	220			1	1
037	KINGSBURG-STONE	104	5	99				
038	LAKE CITY NO. 1	74	4	70				
039	LAKE CITY NO. 2	108	2	106				
040	LAKE CITY NO. 3	58	2	56				
041	LAKE CITY NO. 4	4	1	3				
042	LEO	27	2	25				
043	MARS BLUFF NO. 1	84	3	81				
044	MARS BLUFF NO. 2	52	1	51				
045	MCALLISTER MILL	61	1	60				
046	MILL BRANCH	23	1	22				
047	OAK GROVE-SARDIS	103		103				
048	OLANTA	74	1	73				
049	PAMPLICO NO. 1	206	5	200			1	
050	PAMPLICO NO. 2	45	2	43				
051	PROSPECT	47		47				
052	QUINBY	19	1	18				
053	SALEM	59		59				
054	SAVANNAH GROVE	264	12	250	1	1		
055	SCRANTON	62	1	60			1	
056	SOUTH FLORENCE NO. 1	257	3	253	1			
057	SOUTH FLORENCE NO. 2	60	6	54				
058	SPAULDING	5	1	4				
059	TANS BAY	116	1	114		1		
060	TIMMONSVILLE NO. 1	48	3	45				
061	TIMMONSVILLE NO. 2	87	1	86				
062	VOX	61		60			1	
063	WEST FLORENCE NO. 1	31		31				
064	WEST FLORENCE NO. 2	1		1				

COUNTY TOTAL 7,393 137 7,234 6 9 4 3

COUNTY 22-GEORGETOWN
 PRECINCT CODE

PRECINCT NAME TOTAL VOTED BLK/AA WHITE HISPANIC ASIAN NAT AMR OTHER



SOUTH CAROLINA VOTING HISTORY AND STATISTICS
 REPUBLICAN STATISTICS BY CONGRESSIONAL DISTRICT
 ELECTION 11176 06/08/2004 - 2004 STATEWIDE DEM & REP PRIMARY

CONGRESSIONAL DISTRICT 06

 COUNTY 22-GEORGETOWN
 PRECINCT CODE

PRECINCT CODE	PRECINCT NAME	TOTAL VOTED	BLK/AA	WHITE	HISPANIC	ASIAN	NAT AMR	OTHER
101	ANDREWS	105	2	102		1		
102	ANDREWS OUTSIDE	42	2	40				
103	BETHEL	86		86				
105	BROWN'S FERRY	50	4	46				
106	CARVER'S BAY	35	1	34				
107	CEDAR CREEK	64		64				
108	CHOPPEE	31		31				
110	FOLLY GROVE	113	2	111				
129	PLEASANT HILL	174	2	172				
130	POTATO BED FERRY	37	1	36				
131	SAMPIT	32	1	31				
132	SANTEE	12		12				

COUNTY TOTAL

781	15	765		1			
-----	----	-----	--	---	--	--	--

 COUNTY 31-LEE
 PRECINCT CODE

PRECINCT CODE	PRECINCT NAME	TOTAL VOTED	BLK/AA	WHITE	HISPANIC	ASIAN	NAT AMR	OTHER
009	ELLIOT	8		8				
013	LYNCHBURG	35	1	34				
018	SOUTH LYNCHBURG	19		19				
020	ST. CHARLES	6		6				

COUNTY TOTAL

68	1	67					
----	---	----	--	--	--	--	--

 COUNTY 34-MARION
 PRECINCT CODE

PRECINCT CODE	PRECINCT NAME	TOTAL VOTED	BLK/AA	WHITE	HISPANIC	ASIAN	NAT AMR	OTHER
001	BRITTON'S NECK	2	1	1				
002	FRIENDSHIP	3		3				
003	CENTENARY	18	1	16		1		
004	RAINS	5		5				
005	MARION NO. 1	27	2	24		1		
006	MARION NO. 2	43		42	1			
007	MARION NORTH	31	1	30				
008	MARION SOUTH	22	4	18				
009	MARION WEST	29		28			1	
010	SELLERS	6	1	5				
011	TEMPERANCE	12		12				
012	ZION	11		11				
013	N WEST MULLINS	28	4	24				
014	S WEST MULLINS	24	1	23				
015	N EAST MULLINS	29	4	25				
016	S EAST MULLINS	45	1	44				
017	NICHOLS	13		13				

COUNTY TOTAL

348	20	324		1		2	1	
-----	----	-----	--	---	--	---	---	--

 COUNTY 38-ORANGEBURG
 PRECINCT CODE

PRECINCT CODE	PRECINCT NAME	TOTAL VOTED	BLK/AA	WHITE	HISPANIC	ASIAN	NAT AMR	OTHER
---------------	---------------	-------------	--------	-------	----------	-------	---------	-------



SOUTH CAROLINA VOTING HISTORY AND STATISTICS
 REPUBLICAN STATISTICS BY CONGRESSIONAL DISTRICT
 ELECTION 11176 06/08/2004 - 2004 STATEWIDE DEM & REP PRIMARY

CONGRESSIONAL DISTRICT 06

COUNTY 38-ORANGEBURG
 PRECINCT CODE

PRECINCT CODE	PRECINCT NAME	TOTAL VOTED	BLK/AA	WHITE	HISPANIC	ASIAN	NAT AMR	OTHER
101	ORANGEBURG WD 1	39		39				
102	ORANGEBURG WD 2	3	1	1				1
103	ORANGEBURG WD 3	14	3	11				
104	ORANGEBURG WD 4	1		1				
105	ORANGEBURG WD 5	7		7				
106	ORANGEBURG WD 6	33		33				
107	ORANGEBURG WD 7	1		1				
108	ORANGEBURG WD 8	3		3				
109	ORANGEBURG WD 9	26		26				
111	SUBURBAN 1	2	2					
112	SUBURBAN 2	3	2	1				
113	SUBURBAN 3	19	5	14				
114	SUBURBAN 4	33	1	31		1		
115	SUBURBAN 5	26	3	23				
116	SUBURBAN 6	3		3				
119	SUBURBAN 9	31	4	26				1
120	BETHEL	15		15				
121	BOWMAN 1	30	2	28				
122	BOWMAN 2	21		21				
123	BRANCHVILLE 1	32		32				
124	BRANCHVILLE 2	20	1	19				
125	BROOKDALE	9	4	5				
126	COPE	38	1	37				
127	CORDOVA 1	56	1	55				
128	EDISTO	53		53				
129	ELLOREE 1	55		55				
130	EUTAWVILLE 1	72		72				
131	EUTAWVILLE 2	23	1	22				
132	FOUR HOLES	43		43				
133	HOLLY HILL 2	33		32		1		
134	HOLLY HILL 1	96	1	95				
135	JAMISON	44	5	39				
138	NIX	2	2					
141	NORWAY	84	2	82				
143	PROVIDENCE	22	1	21				
144	ROWESVILLE	7	1	6				
145	SANTEE 1	118	2	115		1		
148	VANCE	21	3	18				
149	WHITTAKER	14	3	11				
150	BOLENTOWN	24		24				
151	CORDOVA 2	34	2	32				
152	ELLOREE 2	10		10				
154	SANTEE 2	16	6	10				

COUNTY TOTAL 1,236 59 1,172 3 2

COUNTY 40-RICHLAND
 PRECINCT CODE

PRECINCT CODE	PRECINCT NAME	TOTAL VOTED	BLK/AA	WHITE	HISPANIC	ASIAN	NAT AMR	OTHER
101	WARD 1	152	4	146		1		1



SOUTH CAROLINA VOTING HISTORY AND STATISTICS
 REPUBLICAN STATISTICS BY CONGRESSIONAL DISTRICT
 ELECTION 11176 06/08/2004 - 2004 STATEWIDE DEM & REP PRIMARY

CONGRESSIONAL DISTRICT 06

 COUNTY 40-RICHLAND
 PRECINCT CODE

PRECINCT CODE	PRECINCT NAME	TOTAL VOTED	BLK/AA	WHITE	HISPANIC	ASIAN	NAT AMR	OTHER
102	WARD 2	19	4	15				
103	WARD 3	88	9	78			1	
104	WARD 4	91	10	81				
105	WARD 5	37	1	36				
107	WARD 7	8	8					
108	WARD 8	19	19					
109	WARD 9	4	2	2				
110	WARD 10	158		155	2	1		
111	WARD 11	16	1	15				
115	WARD 15	31	2	29				
118	WARD 18	12	3	9				
119	WARD 19	8	5	3				
120	WARD 20	105	12	93				
121	WARD 21	12	3	9				
122	WARD 22	32	16	15		1		
129	WARD 29	45	6	39				
130	WARD 30	32	8	24				
131	WARD 31	14	7	6		1		
132	WARD 32	2	2					
133	WARD 33	7	5	2				
302	ARDINCAPLE	5	4	1				
305	BLUFF	15	8	7				
308	BRANDON	134	13	120	1			
310	CAUGHMAN ROAD	200	22	176	1			1
311	COLLEGE PLACE	31	1	29		1		
313	DENNSIDE	84	3	80				1
314	DENTSVILLE	85	27	58				
316	EASTOVER	76	21	55				
317	EDGEWOOD	19	3	16				
319	FAIRLAWN	68	7	61				
320	FAIRWOLD	1	1					
327	GADSDEN	19	7	12				
328	GARNERS	34	7	25			1	1
329	GREENVIEW	4	4					
333	HOPKINS	39	10	29				
334	HORRELL HILL	192	2	190				
335	HUNTING CREEK	65	2	63				
336	KEELS	83	16	67				
337	KEENAN	18	3	15				
340	LINCOLNSHIRE	9	4	5				
342	LYKESLAND	238	12	225			1	
343	MCENTIRE	82	2	80				
345	MEADOWLAKE	25	18	6				1
346	MIDWAY	7		7				
347	MILL CREEK	120	9	111				
348	MONTICELLO	21		19				2
352	OLYMPIA	29	1	28				
355	PINE LAKES	56	13	43				
356	PINEWOOD	47		47				
358	PONTIAC	5	1	4				
360	RIDGEWOOD	7	6	1				



III
COUNTY TOTAL
COUNTY 43-SUMTER
PRECINCT CODE

PRECINCT NAME	TOTAL VOTED	BLK/AA	WHITE	HISPANIC	ASIAN	NAT AMR	OTHER
	2,710	354	2,337	4	5	3	7



SOUTH CAROLINA VOTING HISTORY AND STATISTICS
 REPUBLICAN STATISTICS BY CONGRESSIONAL DISTRICT
 ELECTION 11176 06/08/2004 - 2004 STATEWIDE DEM & REP PRIMARY

CONGRESSIONAL DISTRICT 06

 COUNTY 43-SUMTER
 PRECINCT CODE

PRECINCT CODE	PRECINCT NAME	TOTAL VOTED	BLK/AA	WHITE	HISPANIC	ASIAN	NAT AMR	OTHER
101	REMBERT	8	1	7				
102	HORATIO	24	4	20				
107	OSWEGO	139	4	134		1		
108	MAYESVILLE	52	8	44				
109	SALEM	15		15				
111	MCCRAY'S MILL #1	149	4	144		1		
112	ST. JOHN	122	7	115				
113	MAYEWOOD	256	4	252				
114	TURKEY CREEK	144	1	143				
115	MULBERRY	66	4	62				
116	SALTERSTOWN	189	4	185				
121	SECOND MILL	23		23				
122	SWAN LAKE	16		16				
123	MORRIS COLLEGE	42	1	41				
124	HAMPTON PARK	178	1	176		1		
125	CROSSWELL	150	4	145	1			
126	LORING	84	3	81				
127	LEMIRA	98	8	89	1			
128	MAGNOLIA-HARMONY	5	1	4				
129	STONE HILL	1	1					
130	SOUTH RED BAY	19	4	15				
131	WILDER	11	1	10				
132	POCOTALIGO #1	247	5	242				
133	SAVAGE-GLOVER	1	1					
134	BATES	2	2					
135	BIRNIE	7	4	3				
136	SOUTH LIBERTY	36	8	28				
137	MILLWOOD	135	4	128		1		2
139	MCCRAYS MILL #2	192	2	187	2	1		
140	SUMTER HIGH #1	70		70				
141	SUNSET	208	19	189				
142	DELAINE	55	3	49	1	1	1	
144	MANCHESTER FOREST	161	6	154		1		
145	PINWOOD	200	16	184				
146	POCOTALIGO #2	193	4	189				
147	PRIVATEER	322	10	311	1			
150	FURMAN	211	1	210				
151	SPECTRUM	56	3	53				
155	SUMTER HIGH #2	191	4	187				

COUNTY TOTAL

4,078	157	3,905	6	7	1	2
-------	-----	-------	---	---	---	---

 COUNTY 45-WILLIAMSBURG
 PRECINCT CODE

PRECINCT CODE	PRECINCT NAME	TOTAL VOTED	BLK/AA	WHITE	HISPANIC	ASIAN	NAT AMR	OTHER
001	BLACK RIVER	9	1	8				
002	BLOOMINGVALE	17	1	16				
003	CADES	11	1	10				
004	CEDAR SWAMP	18	1	17				
005	CENTRAL	8	1	7				



SELVR220

SOUTH CAROLINA VOTING HISTORY AND STATISTICS
REPUBLICAN STATISTICS BY CONGRESSIONAL DISTRICT
ELECTION 11176 06/08/2004 - 2004 STATEWIDE DEM & REP PRIMARY

08/30/04

PAGE 49

CONGRESSIONAL DISTRICT 06

COUNTY 45-WILLIAMSBURG
PRECINCT CODE

PRECINCT CODE	PRECINCT NAME
006	EARLES
007	EBENEZER
008	GREELEYVILLE
009	HARMONY
010	HEBRON
011	HEMINGWAY
012	HENRY-POPLAR HL
013	INDIANTOWN
014	KINGSTREE NO. 1
015	KINGSTREE NO. 2
016	KINGSTREE NO. 3
017	LANE
018	LENUDS
019	MIDWAY
020	MILLWOOD
021	MORRISVILLE
022	MOUNT VERNON
024	NESMITH
025	OAK RIDGE
026	PERGAMOS
027	PINEY FOREST
029	SALTERS
030	SANDY BAY
031	SINGLETARY
032	SUTTONS
033	TRIO
034	WORKMAN
035	MUDDY CREEK

TOTAL VOTED	BLK/AA	WHITE	HISPANIC	ASIAN	NAT AMR	OTHER
20	1	19				
20		20				
31		31				
29	3	26				
30		30				
43	2	41				
19		19				
7		7				
59	5	54				
1		1				
29	4	25				
4		4				
3		3				
8		8				
7		7				
1		1				
16	1	15				
3	1	2				
13		13				
8	1	7				
15		15				
15	3	12				
13	1	12				
3		3				
14		14				
16	3	13				
3		3				
3		3				

COUNTY TOTAL

496 30 466

CONGRESSIONAL DISTRICT TOTAL

29,559 2,612 26,787 29 49 60 22

